COLORADO DEPARTMENT OF TRANSPORTATION
Region 5
Address: 3803 North Main Avenue, Suite 300
Durango, Colorado 81301
Phone: (970) 385-1400 FAX: (970) 385-1410

Right of Way Plans:

Sheet Revisions		
mm/yy	Sheet No.	Initials

Sheet Revisions		
mm/yy	XXXXX	XXX

Sheet Revisions		
mm/yy	XXXXX	XXX

Right of Way Plans
Project Control Diagram

Project Number:	FC-NH(CX)160-2(048)
Project Location:	US HWY 160
Project Location:	LA PLATA COUNTY

Project Code:	Last Mod. Date	Subset Sheets	Sheet No.	Total No. of Sheets
91050	06/17/02	1 of 15	3	44

DEPARTMENT OF TRANSPORTATION – STATE OF COLORADO

CONTROL SURVEY DIAGRAM

Project FC-NH(CX) 160-2(48)
U. S. HIGHWAY #160 – MP 82.65 TO MP 104.8
U. S. HIGHWAY #550 – MP 14.3 TO MP 16.4
LAPLATA COUNTY, COLORADO
Prepared by Mountain Surveying & Mapping, Inc.

CONSTRUCTION SURVEYING AND MONUMENTATION REQUIREMENTS:

1). This Control Survey Diagram represents the horizontal and vertical control for the project established by Mountain Surveying and Mapping, Inc. It is possible that some of the survey control monuments listed have been disturbed or obliterated. It is the Contractor's responsibility to verify the existence and stability of the control monuments before submitting a bid price.

2). All Type I and Type 2 monuments shall be set flush with the ground. Witness posts shall be installed 1 foot from and facing all Type I and Type 2 Monuments, or as directed by the Project Engineer.

3). Installation of Type 3 and Type 3-A monuments shall be completed in the same day that installation is commenced. Under no circumstances shall holes in the roadway be left open overnight.

4). When installing Type 3-A monuments, the aluminum access cover shall be positively secured to the PVC pipe with screws or glue. The access cover shall be caulked with csphalt caulking between the cover and the edges of the roadway surface to provide a positive moisture barrier around the access cover.

5). Control survey procedures, statistical analysis, and accuracy obtained for horizontal and vertical control shall be documented in the field book.

6). Legible copies of the field books shall be submitted to the Project Engineer for review on a monthly basis.

7). It is ultimately the prime Contractors responsibility to insure that these requirements, as well as any contained in the CDOT specifications, project special provisions, and CDOT Survey Manual are fulfilled under this contract.

8). The minimum staking intervals for each item are described on the plans or in the CDOT Survey Manual. If the contractor wishes to reduce the minimum intervals, a Contract Modification Order must be negotiated and the cost of the item reduced accordingly.



TYPICAL:
CM-MP – Control Monuments were set by Mountain Surveying and Mapping, Inc. They were CDOT Type 2 monuments, a 3 1/4" dia. aluminum control monument cap (as shown) on a 3' X 3/4" dia. finned aluminum security rod on a

BASIS OF BEARING: Bearings used in the calculations of coordinates are based on a grid bearing of N 84°14'43" E from US 160/550 CM-MP 8265 and US 160/550 CM-MP 8275 as obtained from a Global Positioning System (GPS) survey based on the Colorado High Accuracy Reference Network (CHARN).

BASIS OF ELEVATIONS: Project is based on a NOAA benchmark B 404 1984, a standard NGS deep rod monument, with a NAVD 88 elevation of 1965.841m. B 404 is a first order second class benchmark.

COORDINATE DATUM: Project coordinates are modified colorado state plane south zone NAD '83 coordinates. The combined elevation/scale factor used to modify the coordinates was 0.999666972.

NOTE: Refer to NEW-629-1 SURVEY MONUMENTS of the STANDARD PLANS, COLORADO DEPARTMENT OF TRANSPORTATION M & S STANDARDS MARCH 15, 1996 for survey monument descriptions. Refer to M-100-1 STANDARD SYMBOLS of the STANDARD PLANS, COLORADO DEPARTMENT OF TRANSPORTATION M & S STANDARDS NOVEMBER 1992 for standard symbol definitions.

NOTE: This control survey is for the use of Colorado Department of Transportation personnel. The survey is not a complete boundary survey and does not subdivide land. Title policy, title commitment, and title research were not part of this control survey, therefore, easements, rights, and restrictions of record are not shown The verification of the physical evidence with relation to easements, rights of way, property boundaries, and restrictions, as described in the instruments of record, was not included in this control survey.

NOTE: According to Colorado law you must commence any legal action based upon any defect in this survey within three years after you first discover such defect. In no event may any action based upon any defect in this survey be commenced more than ten years from the date of the statement shown.

SURVEYORS STATEMENT, I, Michael D. Heimbuck, a Professional Land Surveyor in the State of Colorado, hereby state that this Control Survey Diagram was prepared under my supervision this ____ day of _____ from a field survey performed under my supervision from 04/98 to 09/98, and checking for and on behalf of the Department of Transportation, State of Colorado, and is not a Land Survey Plat or Right-of-Way Survey Plat and to the best of my knowledge and belief this control survey, as shown meets the minimum horizontal control tolerances of a Type B Survey.

Michael D. Heimbuck, RLS 17488

COLORADO DEPARTMENT OF TRANSPORTATION
DOT
Region 5
Address: 3803 North Main Avenue, Suite 300
Durango, Colorado 81301
Phone: (970) 385-1400 FAX: (970) 385-1410

Right of Way Plans:

Sheet Revisions			Sheet Revisions			Sheet Revisions		
mm/yy	Sheet No.	Initials	mm/yy	XXXXX	XXX	mm/yy	XXXXX	XXX

Right of Way Plans
Project Control Diagram

Project Number: FC-NH(CX)160-2(048)
Project Location: US HWY 160
Project Location: LA PLATA COUNTY

Project Code:	Last Mod. Date	Subset Sheets	Sheet No.	Total No. of Sheets
91050	06/17/02	2 of 15	3A	44

DEPARTMENT OF TRANSPORTATION – STATE OF COLORADO

CONTROL SURVEY DIAGRAM

Project FC-NH(CX) 160-2(48)
U. S. HIGHWAY #160 – MP 82.65 TO MP 104.8
U. S. HIGHWAY #550 – MP 14.3 TO MP 16.4
LAPLATA COUNTY, COLORADO
Prepared by Mountain Surveying & Mapping, Inc.

GEODETIC COORDINATE SUMMARY TABLE (ADJUSTED FIELD DATA)

POINT NAME	GEODETIC COORDINATES NAD-83(92) (CHARN)		ELEV.	MAPPING ANGLE	SCALE FACTOR	NAD 83/92 ZONE 0503		DESCRIPTION
	LATITUDE(N)	LONGITUDE(W)	(NAVD 88)ft			NORTHING (ft)	EASTING (ft)	
US 550 CM-MP 14.30	37°11'46.913712"N	107°50'43.539575"W	6675.77	-1°26'19.0818"	1.000006916	1201450.84	2316891.43	NGS DEEP ROD BM - Z 403
US 550 CM-MP 14.40	37°11'49.167155"N	107°50'39.842758"W	6671.70	-1°26'16.8142"	1.000006795	1201671.18	2317196.17	CDOT MON. TYPE II
US 550 CM-MP 14.50	37°11'54.014528"N	107°50'34.201456"W	6685.19	-1°26'13.3540"	1.000006537	1202149.85	2317664.77	CDOT MON. TYPE II
US 550 CM-MP 14.70	37°11'58.252908"N	107°50'26.235252"W	6687.28	-1°26'08.4677"	1.000006311	1202562.24	2318319.85	CDOT MON. TYPE II
US 550 CM-MP 14.85	37°12'05.565719"N	107°50'21.794426"W	6694.41	-1°26'05.7438"	1.000005922	1203292.65	2318697.56	CDOT MON. TYPE II
US 550 CM-MP 14.90	37°12'10.739209"N	107°50'21.110092"W	6702.49	-1°26'05.3240"	1.000005648	1203814.36	2318766.01	CDOH ROW MONUMENT
US 550 CM-MP 15.05	37°12'20.926675"N	107°50'22.013889"W	6729.23	-1°26'05.8784"	1.000005109	1204846.25	2318718.71	CDOT MON. TYPE II
US 550 CM-MP 15.15	37°12'24.525130"N	107°50'22.870312"W	6720.09	-1°26'06.4037"	1.000004920	1205211.83	2318658.56	CDOH ROW MONUMENT
US 550 CM-MP 15.30	37°12'33.777992"N	107°50'25.125982"W	6711.45	-1°26'07.7873"	1.000004434	1206151.97	2318499.58	CDOT MON. TYPE II
US 550 CM-MP 15.45	37°12'39.995135"N	107°50'29.614683"W	6717.77	-1°26'10.5406"	1.000004108	1206789.69	2318152.33	CDOT MON. TYPE II
US 550 CM-MP 15.60	37°12'46.518339"N	107°50'32.463473"W	6727.72	-1°26'12.2879"	1.000003768	1207455.03	2317938.49	CDOT MON. TYPE II
US 550 CM-MP 15.75	37°12'53.021770"N	107°50'39.650640"W	6729.59	-1°26'16.6964"	1.000003429	1208127.18	2317373.79	NGS DEEP ROD BM - Y 403
US 550 CM-MP 15.90	37°12'52.757826"N	107°50'46.344844"W	6723.51	-1°26'20.8025"	1.000003443	1208114.09	2316831.78	CDOT MON. TYPE II
US 550 CM-MP 16.00	37°12'53.231274"N	107°50'51.259580"W	6682.17	-1°26'23.8171"	1.000003418	1208171.95	2316435.55	CDOT MON. TYPE II
US 550 CM-MP 16.20	37°13'02.321021"N	107°50'58.213431"W	6618.14	-1°26'28.0824"	1.000002947	1209105.16	2315896.34	CDOT MON. TYPE II
US 550 CM-MP 16.25	37°13'05.314259"N	107°50'57.444356"W	6599.55	-1°26'27.6107"	1.000002792	1209406.24	2315966.14	CDOT MON. TYPE II
US 550 CM-MP 16.40	37°13'10.658969"N	107°50'51.836347"W	6554.10	-1°26'24.1708"	1.000002516	1209935.25	2316433.20	CDOT MON. TYPE II
US 550 CM-MP 16.55	37°13'16.519415"N	107°50'46.895375"W	6513.62	-1°26'21.1401"	1.000002214	1210517.76	2316847.62	CDOT MON. TYPE II
US 160 CM-MP 82.65	37°16'14.959241"N	107°53'38.017425"W	6553.04	-1°28'06.1027"	0.999993407	1228910.87	2303473.41	CDOT MON. TYPE II
US 160 CM-MP 82.75	37°16'15.789477"N	107°53'29.819192"W	6526.90	-1°28'01.0740"	0.999993368	1228977.84	2304138.01	CDOT MON. TYPE II
US 160 CM-MP 82.85	37°16'13.106672"N	107°53'23.244930"W	6513.73	-1°27'57.0415"	0.999993494	1228692.98	2304662.30	CDOT MON. TYPE II
US 160 CM-MP 83.00	37°16'06.843303"N	107°53'16.571214"W	6503.69	-1°27'52.9480"	0.999993791	1228045.90	2305185.37	CDOT MON. TYPE II
US 160 CM-MP 83.10	37°16'07.071270"N	107°53'11.537560"W	6494.02	-1°27'49.8605"	0.999993780	1228058.55	2305592.72	NGS DEEP ROD ПРОТОСН 1992
US 550/160 CM-MP 84.15	37°16'07.911658"N	107°53'03.847642"W	6498.05	-1°27'45.1437"	0.999993741	1228127.65	2306216.29	CDOT MON. TYPE II
US 550/160 CM-MP 84.25	37°16'01.307233"N	107°53'02.066449"W	6507.35	-1°27'44.0511"	0.999994054	1227456.21	2306343.17	CDOT MON. TYPE II
US 550/160 CM-MP 84.40	37°16'00.841162"N	107°52'53.814760"W	6509.71	-1°27'38.9897"	0.999994077	1227392.07	2307008.78	CDOT MON. TYPE II
US 550/160 CM-MP 84.55	37°15'51.441832"N	107°52'49.480644"W	6503.82	-1°27'36.3313"	0.999994525	1226432.78	2307334.79	CDOT MON. TYPE II
US 550/160 CM-MP 84.70	37°15'44.737730"N	107°52'43.064929"W	6476.07	-1°27'32.3960"	0.999994846	1225741.71	2307835.99	CDOT MON. TYPE II
US 550/160 CM-MP 84.90	37°15'37.328286"N	107°52'34.690956"W	6484.81	-1°27'27.2596"	0.999995203	1224975.32	2308493.66	CDOT MON. TYPE II
US 550/160 CM-MP 85.04	37°15'28.770839"N	107°52'37.077328"W	6477.42	-1°27'28.7233"	0.999995616	1224114.98	2308278.78	CDOT MON. TYPE II
US 550/160 CM-MP 85.25	37°15'16.638817"N	107°52'33.668149"W	6478.69	-1°27'26.6322"	0.999996204	1222881.31	2308523.10	CDOT MON. TYPE II
US 550/160 CM-MP 85.35	37°15'09.845624"N	107°52'39.367395"W	6508.05	-1°27'30.1280"	0.999996535	1222206.17	2308044.99	CDOT MON. TYPE II
US 550/160 CM-MP 85.50	37°15'04.483439"N	107°52'31.512999"W	6483.62	-1°27'25.3103"	0.999996797	1221647.84	2308666.02	BRASS CAP 1/4 S32 T35N T341/2N R9W
US 550/160 CM-MP 85.60	37°14'59.212434"N	107°52'33.413511"W	6493.67	-1°27'26.4760"	0.999997055	1221118.80	2308498.86	CDOT MON. TYPE II
US 550/160 CM-MP 85.75	37°14'51.175357"N	107°52'26.058892"W	6481.24	-1°27'21.9649"	0.999997450	1220291.06	2309072.66	NGS DEEP ROD BM - A 404
US 550/160 CM-MP 85.95	37°14'40.680920"N	107°52'25.501066"W	6493.92	-1°27'21.6227"	0.999997968	1219228.82	2309090.77	CDOT MON. TYPE II
US 550/160 CM-MP 86.10	37°14'34.610429"N	107°52'19.078935"W	6484.24	-1°27'17.6835"	0.999998269	1218601.84	2309594.31	CDOT MON. TYPE II
US 550/160 CM-MP 86.25	37°14'26.436549"N	107°52'19.849473"W	6496.18	-1°27'18.1562"	0.999998675	1217776.96	2309511.03	CDOT MON. TYPE II
US 550/160 CM-MP 86.40	37°14'19.433729"N	107°52'17.110309"W	6481.28	-1°27'16.4760"	0.999999025	1217063.28	2309714.48	CDOT MON. TYPE II
US 550/160 CM-MP 86.55	37°14'10.020161"N	107°52'10.086080"W	6461.51	-1°27'12.1675"	0.999999496	1216097.06	2310258.16	CDOT MON. TYPE II
US 550/160 CM-MP 86.65	37°14'06.542193"N	107°52'04.701549"W	6462.79	-1°27'08.8647"	0.999999671	1215734.36	2310684.55	CDOT MON. TYPE II
US 550/160 CM-MP 86.80	37°14'00.605780"N	107°51'57.101235"W	6482.44	-1°27'04.2029"	0.999999969	1215118.56	2311283.78	CDOT MON. TYPE II
US 550/160 CM-MP 86.95	37°13'54.274107"N	107°51'50.298156"W	6488.75	-1°27'00.0300"	1.000000289	1214464.43	2311817.57	CDOT MON. TYPE II
US 550/160 CM-MP 87.05	37°13'50.407200"N	107°51'46.479175"W	6476.91	-1°26'57.6875"	1.000000485	1214065.64	2312116.43	CDOT MON. TYPE II
US 550/160 CM-MP 87.30	37°13'40.249426"N	107°51'35.923983"W	6478.22	-1°26'51.2132"	1.000001000	1213017.00	2312943.85	CDOT MON. TYPE II
US 550/160 CM-MP 87.45	37°13'32.968531"N	107°51'29.782899"W	6461.89	-1°26'47.4464"	1.000001371	1212268.29	2313421.78	CDOT MON. TYPE II
US 550/160 CM-MP 87.60	37°13'23.686567"N	107°51'26.002290"W	6449.60	-1°26'45.1275"	1.000001846	1211322.06	2313703.77	NGS DEEP ROD BM - B 404
US 550/160 CM-MP 87.70	37°13'19.273941"N	107°51'21.889142"W	6449.33	-1°26'42.6046"	1.000002073	1210867.51	2314025.09	CDOT MON. TYPE II
US 550/160 CM-MP 87.80	37°13'14.957339"N	107°51'13.571089"W	6508.31	-1°26'37.5024"	1.000002295	1210414.10	2314686.67	CDOT MON. TYPE II
US 550/160 CM-MP 87.90	37°13'09.155854"N	107°51'10.757447"W	6465.28	-1°26'35.7766"	1.000002594	1209821.77	2314899.40	CDOT MON. TYPE II
US 550/160 CM-MP 88.00	37°13'09.656971"N	107°51'04.597558"W	6473.13	-1°26'31.9983"	1.000002568	1209859.89	2315398.77	CDOT MON. TYPE II
US 550/160 CM-MP 88.10	37°13'10.933470"N	107°50'58.204406"W	6482.04	-1°26'28.0769"	1.000002502	1209975.95	2315918.98	CDOT MON. TYPE II
US 550/160 CM-MP 88.30	37°13'18.840085"N	107°50'46.691852"W	6513.25	-1°26'21.0153"	1.000002095	1210751.99	2316869.97	NGS DEEP ROD BM - X 403

PROJECT COORDINATE SUMMARY TABLE (ADJUSTED FIELD DATA)

POINT NAME	PROJECT COORDINATES		ELEV.	DESCRIPTION
	NORTHING (ft)	EASTING (ft)	(NAVD 88)ft	
US 550 CM-MP 14.30	1201851.09	2317663.28	6675.77	NGS DEEP ROD BM - Z 403
US 550 CM-MP 14.40	1202071.50	2317968.12	6671.70	CDOT MON. TYPE II
US 550 CM-MP 14.50	1202550.33	2318436.87	6685.19	CDOT MON. TYPE II
US 550 CM-MP 14.70	1202962.86	2319092.17	6687.28	CDOT MON. TYPE II
US 550 CM-MP 14.85	1203693.51	2319470.01	6694.41	CDOT MON. TYPE II
US 550 CM-MP 14.90	1204215.39	2319538.48	6702.49	CDOH ROW MONUMENT
US 550 CM-MP 15.05	1205247.63	2319491.17	6729.23	CDOT MON. TYPE II
US 550 CM-MP 15.15	1205613.33	2319431.00	6720.09	CDOH ROW MONUMENT
US 550 CM-MP 15.30	1206553.78	2319271.97	6711.45	CDOT MON. TYPE II
US 550 CM-MP 15.45	1207191.72	2318924.60	6717.77	CDOT MON. TYPE II
US 550 CM-MP 15.60	1207857.28	2318710.69	6727.72	CDOT MON. TYPE II
US 550 CM-MP 15.75	1208529.66	2318145.79	6729.59	NGS DEEP ROD BM - Y 403
US 550 CM-MP 15.90	1208516.56	2317603.61	6723.51	CDOT MON. TYPE II
US 550 CM-MP 16.00	1208574.44	2317207.24	6682.17	CDOT MON. TYPE II
US 550 CM-MP 16.20	1209507.96	2316667.85	6618.14	CDOT MON. TYPE II
US 550 CM-MP 16.25	1209809.14	2316737.68	6599.55	CDOT MON. TYPE II
US 550 CM-MP 16.40	1210338.32	2317204.90	6554.10	CDOT MON. TYPE II
US 550 CM-MP 16.55	1210921.03	2317619.46	6513.62	CDOT MON. TYPE II
US 160 CM-MP 82.65	1229320.26	2304240.78	6553.04	CDOT MON. TYPE II
US 160 CM-MP 82.75	1229387.26	2304905.61	6526.90	CDOT MON. TYPE II
US 160 CM-MP 82.85	1229102.31	2305430.07	6513.73	CDOT MON. TYPE II
US 160 CM-MP 83.00	1228455.01	2305953.32	6503.69	CDOT MON. TYPE II
US 160 CM-MP 83.10	1228467.67	2306360.80	6494.02	NGS DEEP ROD ПРОТОСН 1992
US 550/160 CM-MP 84.15	1228536.79	2306984.58	6498.05	CDOT MON. TYPE II
US 550/160 CM-MP 84.25	1227865.12	2307111.50	6507.35	CDOT MON. TYPE II
US 550/160 CM-MP 84.40	1227800.96	2307777.34	6509.71	CDOT MON. TYPE II
US 550/160 CM-MP 84.55	1226841.35	2308103.45	6503.82	CDOT MON. TYPE II
US 550/160 CM-MP 84.70	1226150.06	2308604.83	6476.07	CDOT MON. TYPE II
US 550/160 CM-MP 84.90	1225383.41	2309262.71	6484.81	CDOT MON. TYPE II
US 550/160 CM-MP 85.04	1224522.78	2309047.76	6477.42	CDOT MON. TYPE II
US 550/160 CM-MP 85.25	1223288.69	2309292.16	6478.69	CDOT MON. TYPE II
US 550/160 CM-MP 85.35	1222613.34	2308813.89	6508.05	CDOT MON. TYPE II
US 550/160 CM-MP MP 85	1222054.82	2309435.13	6483.62	BRASS CAP 1/4 S32 T35N T341/2N R9W
US 550/160 CM-MP 85.60	1221525.60	2309267.90	6493.67	CDOT MON. TYPE II
US 550/160 CM-MP 85.75	1220697.58	2309841.90	6481.24	NGS DEEP ROD BM - A 404
US 550/160 CM-MP 85.95	1219634.99	2309860.02	6493.92	CDOT MON. TYPE II
US 550/160 CM-MP 86.10	1219007.80	2310363.72	6484.24	CDOT MON. TYPE II
US 550/160 CM-MP 86.25	1218182.65	2310280.42	6496.18	CDOT MON. TYPE II
US 550/160 CM-MP 86.40	1217468.73	2310483.93	6481.28	CDOT MON. TYPE II
US 550/160 CM-MP 86.55	1216502.19	2311027.80	6461.51	CDOT MON. TYPE II
US 550/160 CM-MP 86.65	1216139.37	2311454.32	6462.79	CDOT MON. TYPE II
US 550/160 CM-MP 86.80	1215523.36	2312053.76	6482.44	CDOT MON. TYPE II
US 550/160 CM-MP 86.95	1214869.02	2312587.73	6488.75	CDOT MON. TYPE II
US 550/160 CM-MP 87.05	1214470.09	2312886.69	6476.91	CDOT MON. TYPE II
US 550/160 CM-MP 87.30	1213421.11	2313714.39	6478.22	CDOT MON. TYPE II
US 550/160 CM-MP 87.45	1212672.14	2314192.47	6461.89	CDOT MON. TYPE II
US 550/160 CM-MP 87.60	1211725.60	2314474.55	6449.60	NGS DEEP ROD BM - B 404
US 550/160 CM-MP 87.70	1211270.89	2314795.98	6449.33	CDOT MON. TYPE II
US 550/160 CM-MP 87.80	1210817.33	2315457.78	6508.31	CDOT MON. TYPE II
US 550/160 CM-MP 87.90	1210224.81	2315670.58	6465.28	CDOT MON. TYPE II
US 550/160 CM-MP 88.00	1210262.94	2316170.12	6473.13	CDOT MON. TYPE II
US 550/160 CM-MP 88.10	1210379.04	2316690.50	6482.04	CDOT MON. TYPE II
US 550/160 CM-MP 88.30	1211155.34	2317641.81	6513.25	NGS DEEP ROD BM - X 403

COLORADO DEPARTMENT OF TRANSPORTATION
DOT
DEPARTMENT OF TRANSPORTATION
Region 5
Address: 3803 North Main Avenue, Suite 300
Durango, Colorado 81301
Phone: (970) 385-1400 FAX: (970) 385-1410

Right of Way Plans:

Sheet Revisions			Sheet Revisions			Sheet Revisions		
mm/yy	Sheet No.	Initials	mm/yy	XXXXX	XXX	mm/yy	XXXXX	XXX

Right of Way Plans
Project Control Diagram

Project Number: FC-NH(CX)160-2(048)
Project Location: US HWY 160
Project Location: LA PLATA COUNTY

Project Code:	Last Mod. Date	Subset Sheets	Sheet No.	Total No. of Sheets
91050	06/17/02	3 of 15	38	44

DEPARTMENT OF TRANSPORTATION – STATE OF COLORADO

CONTROL SURVEY DIAGRAM

Project FC-NH(CX) 160-2(48)
U. S. HIGHWAY #160 – MP 82.65 TO MP 104.8
U. S. HIGHWAY #550 – MP 14.3 TO MP 16.4
LAPLATA COUNTY, COLORADO
Prepared by Mountain Surveying & Mapping, Inc.

GEODETIC COORDINATE SUMMARY TABLE (ADJUSTED FIELD DATA)

POINT NAME	GEODETIC COORDINATES NAD-83(92) (CHARN)		ELEV.	MAPPING ANGLE	SCALE FACTOR	NAD 83/92 ZONE 0503		DESCRIPTION
	LATITUDE(N)	LONGITUDE(W)	(NAVD 88)ft			NORTHING (ft)	EASTING (ft)	
US 160 CM-MP 88.50	37°13'24.491299"N	107°50'40.294486"W	6547.91	-1°26'17.0913"	1.000001805	1211310.40	2317401.60	CDOT MON. TYPE II
US 160 CM-MP 88.70	37°13'30.937762"N	107°50'38.858060"W	6568.00	-1°26'16.2102"	1.000001475	1211959.29	2317534.11	CDOT MON. TYPE II
US 160 CM-MP 88.90	37°13'38.318514"N	107°50'27.067939"W	6610.72	-1°26'08.9784"	1.000001099	1212681.65	2318506.10	CDOT MON. TYPE II
US 160 CM-MP 89.10	37°13'40.699567"N	107°50'19.367947"W	6639.94	-1°26'04.2554"	1.000000977	1212906.81	2319134.69	CDOT MON. TYPE II
US 160 CM-MP 89.20	37°13'40.519209"N	107°50'10.511501"W	6690.77	-1°25'58.8231"	1.000000987	1212870.65	2319850.30	CDOT MON. TYPE II
US 160 CM-MP 89.35	37°13'44.566139"N	107°50'01.092759"W	6690.37	-1°25'53.0458"	1.000000781	1213260.80	2320622.05	CDOT MON. TYPE II
US 160 CM-MP 89.50	37°13'43.290333"N	107°49'52.884819"W	6712.86	-1°25'48.0113"	1.000000846	1213115.23	2321282.45	CDOT MON. TYPE II
US 160 CM-MP 89.70	37°13'44.935179"N	107°49'41.306609"W	6725.89	-1°25'40.9094"	1.000000762	1213258.19	2322222.71	BRASS CAP W1/16 Sec. 2/11 T34N R9W
US 160 CM-MP 89.85	37°13'40.949491"N	107°49'31.793065"W	6770.78	-1°25'35.0740"	1.000000965	1212836.02	2322981.86	CDOT MON. TYPE II
US 160 CM-MP 89.90	37°13'39.566598"N	107°49'28.706437"W	6763.72	-1°25'33.1808"	1.000001035	1212689.98	2323227.94	CDOT MON. TYPE II
US 160 CM-MP 90.10	37°13'37.572624"N	107°49'16.652980"W	6764.36	-1°25'25.7874"	1.000001137	1212464.13	2324197.48	CDOT MON. TYPE II
US 160 CM-MP 90.30	37°13'38.179003"N	107°49'03.842243"W	6793.20	-1°25'17.9296"	1.000001106	1212499.72	2325234.79	CDOT MON. TYPE II
US 160 CM-MP 90.50	37°13'36.285230"N	107°48'51.500736"W	6828.13	-1°25'10.3596"	1.000001202	1212283.49	2326227.90	CDOT MON. TYPE II
US 160 CM-MP 90.60	37°13'38.691594"N	107°48'44.065439"W	6845.46	-1°25'05.7990"	1.000001080	1212511.91	2326835.10	CDOT MON. TYPE II
US 160 CM-MP 90.80	37°13'39.024678"N	107°48'30.184419"W	6893.50	-1°24'57.2847"	1.000001063	1212517.82	2327958.26	CDOT MON. TYPE II
US 160 CM-MP 91.00	37°13'43.755692"N	107°48'14.919611"W	6967.12	-1°24'47.9216"	1.000000822	1212965.71	2329204.27	CDOT MON. TYPE II
US 160 CM-MP 91.15	37°13'43.132064"N	107°48'07.745664"W	6983.44	-1°24'43.5212"	1.000000854	1212888.35	2329782.74	CDOT MON. TYPE II
US 160 CM-MP 91.35	37°13'46.778938"N	107°47'55.222116"W	6995.60	-1°24'35.8395"	1.000000669	1213232.15	2330804.37	CDOT MON. TYPE II
US 160 CM-MP 91.45	37°13'45.841610"N	107°47'48.521840"W	6984.17	-1°24'31.7297"	1.000000716	1213124.04	2331343.76	NGS DEEP ROD PERINO 1992
US 160 CM-MP 91.60	37°13'46.405331"N	107°47'36.248257"W	6977.27	-1°24'24.2014"	1.000000688	1213156.66	2332337.50	CDOH ROW MONUMENT
US 160 CM-MP 91.75	37°13'47.589339"N	107°47'26.746819"W	6987.31	-1°24'18.3734"	1.000000628	1213257.52	2333108.64	CDOT MON. TYPE II
US 160 CM-MP 91.90	37°13'46.521366"N	107°47'16.391282"W	6973.79	-1°24'12.0216"	1.000000682	1213129.01	2333943.25	CDOT MON. TYPE II
US 160 CM-MP 92.05	37°13'47.660628"N	107°47'05.396361"W	6973.97	-1°24'05.2775"	1.000000624	1213222.44	2334835.02	CDOT MON. TYPE II
US 160 CM-MP 92.20	37°13'46.580752"N	107°46'56.648760"W	6970.78	-1°23'59.9119"	1.000000679	1213095.96	2335539.61	CDOT MON. TYPE II
US 160 CM-MP 92.40	37°13'47.723202"N	107°46'44.736758"W	6951.78	-1°23'52.6054"	1.000000621	1213187.96	2336505.53	CDOT MON. TYPE II
US 160 CM-MP 92.60	37°13'46.540888"N	107°46'29.368521"W	6948.81	-1°23'43.1788"	1.000000681	1213038.11	2337745.16	CDOT MON. TYPE II
US 160 CM-MP 92.75	37°13'47.832668"N	107°46'21.112572"W	6945.03	-1°23'38.1148"	1.000000615	1213152.48	2338415.85	CDOT MON. TYPE II
US 160 CM-MP 92.90	37°13'47.859583"N	107°46'11.593787"W	6927.59	-1°23'32.2762"	1.000000614	1213136.48	2339185.52	CDOT MON. TYPE II
US 160 CM-MP 93.00	37°13'47.696565"N	107°46'02.308052"W	6924.98	-1°23'26.5805"	1.000000622	1213101.76	2339935.88	CDOT MON. TYPE II
US 160 CM-MP 93.15	37°13'45.127262"N	107°45'52.267642"W	6907.11	-1°23'20.4220"	1.000000752	1212822.28	2340741.37	CDOT MON. TYPE II
US 160 CM-MP 93.30	37°13'47.310235"N	107°45'41.633450"W	6903.71	-1°23'13.8992"	1.000000642	1213022.17	2341606.51	CDOT MON. TYPE II
US 160 CM-MP 93.40	37°13'44.478116"N	107°45'36.106952"W	6882.14	-1°23'10.5094"	1.000000785	1212724.99	2342046.41	CDOT MON. TYPE II
US 160 CM-MP 93.55	37°13'46.266490"N	107°45'24.002600"W	6773.79	-1°23'03.0848"	1.000000695	1212882.15	2343029.45	CDOT MON. TYPE II
US 160 CM-MP 93.61	37°13'44.943551"N	107°45'18.531739"W	6767.85	-1°22'59.7291"	1.000000762	1212737.70	2343468.55	CDOT MON. TYPE II
US 160 CM-MP 93.80	37°13'45.602385"N	107°45'02.433081"W	6772.96	-1°22'49.8545"	1.000000728	1212772.92	2344771.77	CDOT MON. TYPE II
US 160 CM-MP 94.00	37°13'45.412303"N	107°44'57.236254"W	6768.96	-1°22'46.6669"	1.000000738	1212743.58	2345191.48	CDOT MON. TYPE II
US 160 CM-MP 94.15	37°13'43.605777"N	107°44'46.849115"W	6800.39	-1°22'40.2957"	1.000000830	1212540.70	2346026.92	CDOT MON. TYPE II
US 160 CM-MP 94.30	37°13'45.432472"N	107°44'37.900782"W	6794.22	-1°22'34.8070"	1.000000737	1212708.01	2346754.85	CDOT MON. TYPE II
US 160 CM-MP 94.31	37°13'42.513562"N	107°44'36.364088"W	6789.82	-1°22'33.8644"	1.000000885	1212409.88	2346872.01	CDOT MON. TYPE II
US 160 CM-MP 94.50	37°13'44.973617"N	107°44'25.604965"W	6809.10	-1°22'27.2650"	1.000000760	1212637.77	2347747.89	CDOT MON. TYPE II
US 160 CM-MP 94.65	37°13'41.689030"N	107°44'16.341862"W	6827.03	-1°22'21.5832"	1.000000927	1212287.67	2348488.88	CDOH ROW MONUMENT
US 160 CM-MP 94.85	37°13'44.082731"N	107°44'02.196198"W	6888.91	-1°22'12.9066"	1.000000806	1212502.33	2349638.40	CDOT MON. TYPE II
US 160 CM-MP 94.90	37°13'41.081951"N	107°43'59.066314"W	6914.14	-1°22'10.9868"	1.000000958	1212192.86	2349884.21	CDOT MON. TYPE II
US 160 CM-MP 94.95	37°13'42.620581"N	107°43'53.377734"W	6940.64	-1°22'07.4975"	1.000000880	1212337.44	2350347.87	CDOT MON. TYPE II
US 160 CM-MP 95.10	37°13'41.235820"N	107°43'45.542620"W	6984.29	-1°22'02.6916"	1.000000950	1212182.29	2350978.03	NGS DEEP ROD WEMLINGER 1992
US 160 CM-MP 95.25	37°13'42.924395"N	107°43'31.981522"W	6992.31	-1°21'54.3735"	1.000000864	1212326.88	2352078.57	CDOT MON. TYPE II
US 160 CM-MP 95.40	37°13'37.711973"N	107°43'19.103550"W	6990.07	-1°21'46.4745"	1.000001130	1211775.04	2353107.26	CDOT MON. TYPE II
US 160 CM-MP 95.55	37°13'38.782812"N	107°43'11.200076"W	7025.76	-1°21'41.6267"	1.000001075	1211868.12	2353748.87	CDOT MON. TYPE II
US 160 CM-MP 95.65	37°13'36.618159"N	107°43'08.490860"W	7008.92	-1°21'39.9649"	1.000001185	1211644.03	2353962.73	CDOT MON. TYPE II
US 160 CM-MP 95.75	37°13'38.235506"N	107°43'03.778399"W	7008.94	-1°21'37.0744"	1.000001103	1211798.52	2354347.64	CDOT MON. TYPE II
US 160 CM-MP 95.95	37°13'36.512531"N	107°42'52.450693"W	6983.30	-1°21'30.1262"	1.000001191	1211602.57	2355259.42	CDOT MON. TYPE II
US 160 CM-MP 96.00	37°13'38.312424"N	107°42'48.885150"W	6997.96	-1°21'27.9392"	1.000001099	1211777.73	2355552.02	CDOT MON. TYPE II
US 160 CM-MP 96.10	37°13'36.232705"N	107°42'42.032822"W	6992.07	-1°21'23.7361"	1.000001205	1211554.31	2356101.09	CDOT MON. TYPE II
US 160 CM-MP 96.20	37°13'36.730773"N	107°42'34.786198"W	7040.47	-1°21'19.2912"	1.000001180	1211590.81	2356688.22	CDOT MON. TYPE II
US 160 CM-MP 96.35	37°13'34.430312"N	107°42'25.023331"W	7090.80	-1°21'13.3029"	1.000001297	1211338.53	2357472.11	CDOT MON. TYPE II
US 160 CM-MP 96.40	37°13'34.281821"N	107°42'17.323117"W	7119.34	-1°21'08.5797"	1.000001304	1211309.81	2358094.37	CDOT MON. TYPE II
US 160 CM-MP 96.50	37°13'31.475872"N	107°42'13.878130"W	7116.44	-1°21'06.4666"	1.000001448	1211019.51	2358366.22	CDOT MON. TYPE II
US 160 CM-MP 96.60	37°13'29.389835"N	107°42'06.684282"W	7124.36	-1°21'02.0541"	1.000001554	1210794.87	2358942.93	CDOH ROW MONUMENT

PROJECT COORDINATE SUMMARY TABLE (ADJUSTED FIELD DATA)

POINT NAME	PROJECT COORDINATES		ELEV.	DESCRIPTION
	NORTHING (ft)	EASTING (ft)	(NAVD 88)ft	
US 160 CM-MP 88.50	1211713.93	2318173.62	6547.91	CDOT MON. TYPE II
US 160 CM-MP 88.70	1212363.04	2318306.17	6568.00	CDOT MON. TYPE II
US 160 CM-MP 88.90	1213085.65	2319278.48	6610.72	CDOT MON. TYPE II
US 160 CM-MP 89.10	1213310.87	2319907.29	6639.94	CDOT MON. TYPE II
US 160 CM-MP 89.20	1213274.70	2320623.13	6690.77	CDOT MON. TYPE II
US 160 CM-MP 89.35	1213664.98	2321395.14	6690.37	CDOT MON. TYPE II
US 160 CM-MP 89.50	1213519.36	2322055.76	6712.86	CDOT MON. TYPE II
US 160 CM-MP 89.70	1213662.37	2322996.33	6725.89	BRASS CAP W1/16 Sec. 2/11 T34N R9W
US 160 CM-MP 89.85	1213240.07	2323755.73	6770.78	CDOT MON. TYPE II
US 160 CM-MP 89.90	1213093.98	2324001.90	6763.72	CDOT MON. TYPE II
US 160 CM-MP 90.10	1212868.05	2324971.76	6764.36	CDOT MON. TYPE II
US 160 CM-MP 90.30	1212903.65	2326009.42	6793.20	CDOT MON. TYPE II
US 160 CM-MP 90.50	1212687.34	2327002.86	6828.13	CDOT MON. TYPE II
US 160 CM-MP 90.60	1212915.84	2327610.26	6845.46	CDOT MON. TYPE II
US 160 CM-MP 90.80	1212921.76	2328733.79	6893.50	CDOT MON. TYPE II
US 160 CM-MP 91.00	1213369.79	2329920.22	6967.12	CDOT MON. TYPE II
US 160 CM-MP 91.15	1213292.41	2330558.88	6983.44	CDOT MON. TYPE II
US 160 CM-MP 91.35	1213636.32	2331580.85	6995.60	CDOT MON. TYPE II
US 160 CM-MP 91.45	1213528.18	2332120.43	6984.17	NGS DEEP ROD PERINO 1992
US 160 CM-MP 91.60	1213560.81	2333114.49	6977.27	CDOH ROW MONUMENT
US 160 CM-MP 91.75	1213661.70	2333885.89	6987.31	CDOT MON. TYPE II
US 160 CM-MP 91.90	1213533.15	2334720.78	6973.79	CDOT MON. TYPE II
US 160 CM-MP 92.05	1213626.61	2335612.85	6973.97	CDOT MON. TYPE II
US 160 CM-MP 92.20	1213500.09	2336317.67	6970.78	CDOT MON. TYPE II
US 160 CM-MP 92.40	1213592.12	2337283.91	6951.78	CDOT MON. TYPE II
US 160 CM-MP 92.60	1213442.23	2338523.95	6948.81	CDOT MON. TYPE II
US 160 CM-MP 92.75	1213556.63	2339194.87	6945.03	CDOT MON. TYPE II
US 160 CM-MP 92.90	1213540.63	2339964.79	6927.59	CDOT MON. TYPE II
US 160 CM-MP 93.00	1213505.89	2340715.41	6924.98	CDOT MON. TYPE II
US 160 CM-MP 93.15	1213226.32	2341521.16	6907.11	CDOT MON. TYPE II
US 160 CM-MP 93.30	1213426.27	2342386.59	6903.71	CDOT MON. TYPE II
US 160 CM-MP 93.40	1213128.99	2342826.64	6882.14	CDOT MON. TYPE II
US 160 CM-MP 93.55	1213286.21	2343810.00	6773.79	CDOT MON. TYPE II
US 160 CM-MP 93.61	1213141.71	2344249.25	6767.85	CDOT MON. TYPE II
US 160 CM-MP 93.80	1213176.94	2345552.91	6772.96	CDOT MON. TYPE II
US 160 CM-MP 94.00	1213147.59	2345972.76	6768.96	CDOT MON. TYPE II
US 160 CM-MP 94.15	1212944.64	2346808.47	6800.39	CDOT MON. TYPE II
US 160 CM-MP 94.30	1213112.01	2347536.65	6794.22	CDOT MON. TYPE II
US 160 CM-MP 94.31	1212813.78	2347653.84	6789.82	CDOT MON. TYPE II
US 160 CM-MP 94.50	1213041.74	2348530.02	6809.10	CDOT MON. TYPE II
US 160 CM-MP 94.65	1212691.53	2349271.26	6827.03	CDOH ROW MONUMENT
US 160 CM-MP 94.85	1212906.26	2350421.16	6888.91	CDOT MON. TYPE II
US 160 CM-MP 94.90	1212596.68	2350667.05	6914.14	CDOT MON. TYPE II
US 160 CM-MP 94.95	1212741.31	2351130.87	6940.64	CDOT MON. TYPE II
US 160 CM-MP 95.10	1212586.11	2351761.23	6984.29	NGS DEEP ROD WEMLINGER 1992
US 160 CM-MP 95.25	1212730.75	2352862.14	6992.31	CDOT MON. TYPE II
US 160 CM-MP 95.40	1212178.73	2353891.17	6990.07	CDOT MON. TYPE II
US 160 CM-MP 95.55	1212271.84	2354533.00	7025.76	CDOT MON. TYPE II
US 160 CM-MP 95.65	1212047.68	2354746.93	7008.92	CDOT MON. TYPE II
US 160 CM-MP 95.75	1212202.22	2355131.97	7008.94	CDOT MON. TYPE II
US 160 CM-MP 95.95	1212006.20	2356044.04	6983.30	CDOT MON. TYPE II
US 160 CM-MP 96.00	1212181.42	2356336.75	6997.96	CDOT MON. TYPE II
US 160 CM-MP 96.10	1211957.93	2356886.00	6992.07	CDOT MON. TYPE II
US 160 CM-MP 96.20	1211994.43	2357473.32	7040.47	CDOT MON. TYPE II
US 160 CM-MP 96.35	1211743.08	2358257.47	7090.80	CDOT MON. TYPE II
US 160 CM-MP 96.40	1211713.35	2358879.94	7119.34	CDOT MON. TYPE II
US 160 CM-MP 96.50	1211422.95	2359151.89	7116.44	CDOT MON. TYPE II
US 160 CM-MP 96.60	1211198.23	2359728.78	7124.36	CDOH ROW MONUMENT

COLORADO DEPARTMENT OF TRANSPORTATION
DOT
DEPARTMENT OF TRANSPORTATION
Region 5
Address: 3803 North Main Avenue, Suite 300
Durango, Colorado 81301
Phone: (970) 385-1400 FAX: (970) 385-1410

Right of Way Plans:

Sheet Revisions		
mm/yy	Sheet No.	Initials

Sheet Revisions		
mm/yy	XXXXX	XXX

Sheet Revisions		
mm/yy	XXXXX	XXX

Right of Way Plans
Project Control Diagram

Project Number:	FC-NH(CX)160-2(048)
Project Location:	US HWY 160
Project Location:	LA PLATA COUNTY

Project Code:	Last Mod. Date	Subset Sheets	Sheet No.	Total No. of Sheets
91050	06/17/02	4 of 15	3C	44

DEPARTMENT OF TRANSPORTATION – STATE OF COLORADO

CONTROL SURVEY DIAGRAM

Project FC-NH(CX) 160-2(48)

U. S. HIGHWAY #160 – MP 82.65 TO MP 104.8

U. S. HIGHWAY #550 – MP 14.3 TO MP 16.4

LAPLATA COUNTY, COLORADO

Prepared by Mountain Surveying & Mapping, Inc.

GEODETIC COORDINATE SUMMARY TABLE
(ADJUSTED FIELD DATA)

POINT NAME	GEODETIC COORDINATES NAD-83(92) (CHARN)		ELEV.	MAPPING ANGLE	SCALE FACTOR	NAD 83/92 ZONE 0503		DESCRIPTION
	LATITUDE(N)	LONGITUDE(W)	(NAVD 88)ft			NORTHING (ft)	EASTING (ft)	
US 160 CM-MP 96.65	37°13'31.804192"N	107°42'01.860072"W	7113.09	-1°20'59.0950"	1.000001431	1211029.80	2359338.76	CDOT MON. TYPE II
US 160 CM-MP 96.80	37°13'33.369758"N	107°41'54.033636"W	7104.63	-1°20'54.2945"	1.000001351	1211173.20	2359975.31	CDOT MON. TYPE II
US 160 CM-MP 97.00	37°13'34.596142"N	107°41'45.150527"W	7129.95	-1°20'48.8458"	1.000001288	1211280.30	2360696.49	CDOT MON. TYPE II
US 160 CM-MP 97.15	37°13'37.201401"N	107°41'35.799197"W	7100.36	-1°20'43.1099"	1.000001156	1211525.97	2361458.80	CDOT MON. TYPE II
US 160 CM-MP 97.35	37°13'33.565244"N	107°41'27.529661"W	7067.73	-1°20'38.0375"	1.000001341	1211142.60	2362118.81	CDOT MON. TYPE II
US 160 CM-MP 97.50	37°13'38.011972"N	107°41'14.033416"W	7036.24	-1°20'29.7592"	1.000001114	1211566.66	2363220.61	CDOT MON. TYPE II
US 160 CM-MP 97.60	37°13'34.244986"N	107°41'09.322331"W	7032.76	-1°20'26.8695"	1.000001306	1211176.84	2363592.62	CDOT MON. TYPE II
US 160 CM-MP 97.75	37°13'32.518914"N	107°40'57.083266"W	6966.53	-1°20'19.3624"	1.000001394	1210979.16	2364578.16	CDOT MON. TYPE II
US 160 CM-MP 97.95	37°13'28.783408"N	107°40'45.805264"W	6984.91	-1°20'12.4447"	1.000001585	1210580.15	2365481.26	CDOT MON. TYPE II
US 160 CM-MP 98.00	37°13'26.621474"N	107°40'43.022549"W	6959.30	-1°20'10.7378"	1.000001696	1210356.30	2365701.16	CDOT MON. TYPE II
US 160 CM-MP 98.15	37°13'24.119955"N	107°40'35.559059"W	6959.80	-1°20'06.1599"	1.000001824	1210089.28	2366298.76	CDOT MON. TYPE II
US 160 CM-MP 98.25	37°13'25.943274"N	107°40'30.846028"W	6963.78	-1°20'03.2690"	1.000001731	1210264.77	2366684.16	CDOH ROW MONUMENT
US 160 CM-MP 98.45	37°13'27.346778"N	107°40'16.650903"W	6947.53	-1°19'54.5620"	1.000001659	1210379.98	2367835.27	CDOH ROW MONUMENT
US 160 CM-MP 98.60	37°13'31.470961"N	107°40'06.025065"W	6939.24	-1°19'48.0444"	1.000001448	1210777.03	2368704.15	CDOT MON. TYPE II
US 160 CM-MP 98.75	37°13'33.857949"N	107°39'54.027986"W	6935.73	-1°19'40.6856"	1.000001326	1210995.89	2369679.81	CDOT MON. TYPE II
US 160 CM-MP 98.90	37°13'33.429511"N	107°39'46.406841"W	6939.79	-1°19'36.0110"	1.000001348	1210938.29	2370295.04	CDOT MON. TYPE II
US 160 CM-MP 99.10	37°13'31.987323"N	107°39'31.671469"W	6942.40	-1°19'26.9726"	1.000001422	1210764.89	2371483.14	CDOT MON. TYPE II
US 160 CM-MP 99.25	37°13'27.460167"N	107°39'24.277384"W	6928.57	-1°19'22.4373"	1.000001653	1210293.31	2372070.44	CDOH ROW MONUMENT
US 160 CM-MP 99.35	37°13'23.093039"N	107°39'19.058057"W	6913.29	-1°19'19.2358"	1.000001877	1209841.99	2372482.29	CDOT MON. TYPE II
US 160 CM-MP 99.50	37°13'18.709867"N	107°39'13.577234"W	6914.00	-1°19'15.8740"	1.000002102	1209388.55	2372915.25	CDOT MON. TYPE II
US 160 CM-MP 99.65	37°13'12.864742"N	107°39'10.841931"W	6898.83	-1°19'14.1963"	1.000002402	1208792.42	2373122.81	CDOT MON. TYPE II
US 160 CM-MP 99.75	37°13'09.323501"N	107°39'05.428630"W	6896.06	-1°19'10.8759"	1.000002585	1208424.26	2373552.30	CDOT MON. TYPE II
US 160 CM-MP 99.95	37°13'05.572955"N	107°38'53.221741"W	6920.31	-1°19'03.3884"	1.000002779	1208022.29	2374530.70	CDOT MON. TYPE II
US 160 CM-MP 100.10	37°13'01.955089"N	107°38'43.057541"W	6904.81	-1°18'57.1539"	1.000002966	1207637.58	2375344.24	CDOT MON. TYPE II
US 160 CM-MP 100.15	37°13'02.271053"N	107°38'39.235285"W	6904.94	-1°18'54.8094"	1.000002949	1207662.43	2375654.07	CDOT MON. TYPE II
US 160 CM-MP 100.30	37°13'05.957777"N	107°38'27.562716"W	6841.13	-1°18'47.6497"	1.000002759	1208013.56	2376606.55	CDOH ROW MONUMENT
US 160 CM-MP 100.45	37°13'07.060881"N	107°38'17.230178"W	6830.90	-1°18'41.3120"	1.000002702	1208105.96	2377444.66	CDOT MON. TYPE II
US 160 CM-MP 100.60	37°13'09.853227"N	107°38'10.558673"W	6833.89	-1°18'37.2198"	1.000002558	1208375.97	2377990.62	CDOT MON. TYPE II
US 160 CM-MP 100.80	37°13'11.712262"N	107°37'57.249309"W	6851.40	-1°18'29.0562"	1.000002462	1208539.35	2379071.18	CDOT MON. TYPE II
US 160 CM-MP 101.00	37°13'14.614302"N	107°37'49.819309"W	6878.74	-1°18'24.4988"	1.000002312	1208819.08	2379678.70	CDOH ROW MONUMENT
US 160 CM-MP 101.10	37°13'14.931380"N	107°37'42.607886"W	6872.66	-1°18'20.0754"	1.000002296	1208837.84	2380262.58	CDOT MON. TYPE II
US 160 CM-MP 101.20	37°13'17.405985"N	107°37'37.487723"W	6882.57	-1°18'16.9348"	1.000002169	1209078.63	2380682.31	CDOT MON. TYPE II
US 160 CM-MP 101.30	37°13'17.041334"N	107°37'32.123758"W	6848.05	-1°18'13.6447"	1.000002187	1209031.89	2381115.22	CDOT MON. TYPE II
US 160 CM-MP 101.40	37°13'20.175498"N	107°37'22.482280"W	6872.27	-1°18'07.7308"	1.000002026	1209331.07	2381902.07	CDOT MON. TYPE II
US 160 CM-MP 101.55	37°13'29.448157"N	107°37'13.714580"W	6900.67	-1°18'02.3529"	1.000001551	1210252.58	2382632.34	CDOT MON. TYPE II
US 160 CM-MP 101.70	37°13'35.199938"N	107°37'05.087970"W	6929.65	-1°17'57.0615"	1.000001258	1210818.36	2383343.08	CDOH ROW MONUMENT
US 160 CM-MP 101.90	37°13'40.245123"N	107°36'58.478802"W	6957.22	-1°17'53.0076"	1.000001001	1211316.39	2383889.04	CDOT MON. TYPE II
US 160 CM-MP 102.05	37°13'44.931780"N	107°36'49.188930"W	6996.54	-1°17'47.3094"	1.000000762	1211773.28	2384650.92	NGS DEEP ROD CRUMBAUGH 1991
US 160 CM-MP 102.20	37°13'44.030485"N	107°36'40.834979"W	6942.51	-1°17'42.1853"	1.000000808	1211666.87	2385324.32	CDOT MON. TYPE II
US 160 CM-MP 102.30	37°13'44.655753"N	107°36'36.360044"W	6896.12	-1°17'39.4405"	1.000000776	1211721.92	2385687.57	CDOT MON. TYPE II
US 160 CM-MP 102.45	37°13'47.754708"N	107°36'24.389679"W	6896.37	-1°17'32.0981"	1.000000619	1212013.42	2386662.51	CDOT MON. TYPE II
US 160 CM-MP 102.60	37°13'47.959872"N	107°36'14.984540"W	6907.15	-1°17'26.3292"	1.000000609	1212017.02	2387423.43	CDOT MON. TYPE II
US 160 CM-MP 102.80	37°13'51.515916"N	107°36'02.876317"W	6939.41	-1°17'18.9023"	1.000000429	1212354.56	2388410.52	CDOT MON. TYPE II
US 160 CM-MP 103.00	37°13'52.270158"N	107°35'52.622724"W	6949.00	-1°17'12.6129"	1.000000390	1212412.19	2389241.28	CDOT MON. TYPE II
US 160 CM-MP 103.20	37°13'54.631185"N	107°35'44.055551"W	6965.80	-1°17'07.3580"	1.000000269	1212640.44	2389939.43	CDOT MON. TYPE II
US 160 CM-MP 103.30	37°13'58.184165"N	107°35'37.332873"W	6965.03	-1°17'03.2345"	1.000000092	1212982.46	2390490.92	CDOT MON. TYPE II
US 160 CM-MP 103.45	37°13'59.074401"N	107°35'28.303576"W	6983.96	-1°16'57.6961"	1.000000047	1213056.12	2391222.97	CDOT MON. TYPE II
US 160 CM-MP 103.60	37°14'03.431971"N	107°35'18.068284"W	7012.03	-1°16'51.4180"	0.999999827	1213478.23	2392060.36	CDOT MON. TYPE II
US 160 CM-MP 103.75	37°14'05.163057"N	107°35'07.101763"W	7019.05	-1°16'44.6914"	0.999999740	1213633.46	2392950.92	CDOT MON. TYPE II
US 160 CM-MP 103.91	37°14'10.478494"N	107°34'58.137997"W	6996.28	-1°16'39.1932"	0.999999473	1214154.77	2393687.63	CDOT MON. TYPE II
US 160 CM-MP 104.00	37°14'12.196836"N	107°34'51.232989"W	7009.28	-1°16'34.9578"	0.999999387	1214316.08	2394249.76	CDOT MON. TYPE II
US 160 CM-MP 104.15	37°14'16.691768"N	107°34'45.736139"W	6997.04	-1°16'31.5862"	0.999999162	1214760.70	2394704.28	CDOH ROW MONUMENT
US 160 CM-MP 104.25	37°14'18.404298"N	107°34'38.757692"W	6990.38	-1°16'27.3058"	0.999999076	1214921.31	2395272.32	CDOT MON. TYPE II
US 160 CM-MP 104.35	37°14'22.759930"N	107°34'32.788112"W	6990.86	-1°16'23.6441"	0.999998858	1215351.02	2395764.72	CDOT MON. TYPE II
US 160 CM-MP 104.50	37°14'28.822232"N	107°34'31.261095"W	6978.35	-1°16'22.7075"	0.999998556	1215961.28	2395901.80	CDOT MON. TYPE II
US 160 CM-MP 104.65	37°14'34.246782"N	107°34'26.757514"W	6987.96	-1°16'19.9451"	0.999998287	1216501.71	2396278.06	CDOT MON. TYPE II
US 160 CM-MP 104.80	37°14'41.727323"N	107°34'23.353473"W	6953.27	-1°16'17.8571"	0.999997916	1217252.01	2396570.04	CDOH ROW MONUMENT

PROJECT COORDINATE SUMMARY TABLE
(ADJUSTED FIELD DATA)

POINT NAME	PROJECT COORDINATES		ELEV.	DESCRIPTION
	NORTHING (ft)	EASTING (ft)	(NAVD 88)ft	
US 160 CM-MP 96.65	1211433.24	2360124.74	7113.09	CDOT MON. TYPE II
US 160 CM-MP 96.80	1211576.69	2360761.51	7104.63	CDOT MON. TYPE II
US 160 CM-MP 97.00	1211683.83	2361482.93	7129.95	CDOT MON. TYPE II
US 160 CM-MP 97.15	1211929.57	2362245.49	7100.36	CDOT MON. TYPE II
US 160 CM-MP 97.35	1211546.08	2362905.73	7067.73	CDOT MON. TYPE II
US 160 CM-MP 97.50	1211970.28	2364007.90	7036.24	CDOT MON. TYPE II
US 160 CM-MP 97.60	1211580.33	2364380.03	7032.76	CDOT MON. TYPE II
US 160 CM-MP 97.75	1211382.59	2365365.89	6966.53	CDOT MON. TYPE II
US 160 CM-MP 97.95	1210983.44	2366269.29	6984.91	CDOT MON. TYPE II
US 160 CM-MP 98.00	1210759.51	2366489.27	6959.30	CDOT MON. TYPE II
US 160 CM-MP 98.15	1210492.41	2367087.07	6959.80	CDOT MON. TYPE II
US 160 CM-MP 98.25	1210667.96	2367472.59	6963.78	CDOH ROW MONUMENT
US 160 CM-MP 98.45	1210783.20	2368624.09	6947.53	CDOH ROW MONUMENT
US 160 CM-MP 98.60	1211180.39	2369493.26	6939.24	CDOT MON. TYPE II
US 160 CM-MP 98.75	1211399.32	2370469.25	6935.73	CDOT MON. TYPE II
US 160 CM-MP 98.90	1211341.70	2371084.68	6939.79	CDOT MON. TYPE II
US 160 CM-MP 99.10	1211168.25	2372273.18	6942.40	CDOT MON. TYPE II
US 160 CM-MP 99.25	1210696.51	2372860.67	6928.57	CDOH ROW MONUMENT
US 160 CM-MP 99.35	1210245.03	2373272.65	6913.29	CDOT MON. TYPE II
US 160 CM-MP 99.50	1209791.45	2373705.76	6914.00	CDOT MON. TYPE II
US 160 CM-MP 99.65	1209195.12	2373913.39	6898.83	CDOT MON. TYPE II
US 160 CM-MP 99.75	1208826.83	2374343.03	6896.06	CDOT MON. TYPE II
US 160 CM-MP 99.95	1208424.74	2375321.75	6920.31	CDOT MON. TYPE II
US 160 CM-MP 100.10	1208039.89	2376135.56	6904.81	CDOT MON. TYPE II
US 160 CM-MP 100.15	1208064.75	2376445.49	6904.94	CDOT MON. TYPE II
US 160 CM-MP 100.30	1208416.00	2377398.29	6841.13	CDOH ROW MONUMENT
US 160 CM-MP 100.45	1208508.43	2378236.68	6830.90	CDOT MON. TYPE II
US 160 CM-MP 100.60	1208778.52	2378782.82	6833.89	CDOT MON. TYPE II
US 160 CM-MP 100.80	1208941.96	2379863.74	6851.40	CDOT MON. TYPE II
US 160 CM-MP 101.00	1209221.78	2380471.46	6878.74	CDOH ROW MONUMENT
US 160 CM-MP 101.10	1209240.56	2381055.53	6872.66	CDOT MON. TYPE II
US 160 CM-MP 101.20	1209481.43	2381475.41	6882.57	CDOT MON. TYPE II
US 160 CM-MP 101.30	1209434.66	2381908.46	6848.05	CDOT MON. TYPE II
US 160 CM-MP 101.40	1209733.95	2382695.58	6872.27	CDOT MON. TYPE II
US 160 CM-MP 101.55	1210655.76	2383426.09	6900.67	CDOT MON. TYPE II
US 160 CM-MP 101.70	1211221.73	2384137.06	6929.65	CDOH ROW MONUMENT
US 160 CM-MP 101.90	1211719.93	2384683.21	6957.22	CDOT MON. TYPE II
US 160 CM-MP 102.05	1212176.97	2385445.34	6996.54	NGS DEEP ROD CRUMBAUGH 1991
US 160 CM-MP 102.20	1212070.52	2386118.96	6942.51	CDOT MON. TYPE II
US 160 CM-MP 102.30	1212125.59	2386482.34	6896.12	CDOT MON. TYPE II
US 160 CM-MP 102.45	1212417.19	2387457.60	6896.37	CDOT MON. TYPE II
US 160 CM-MP 102.60	1212420.79	2388218.77	6907.15	CDOT MON. TYPE II
US 160 CM-MP 102.80	1212758.45	2389206.20	6939.41	CDOT MON. TYPE II
US 160 CM-MP 103.00	1212816.10	2390037.22	6949.00	CDOT MON. TYPE II
US 160 CM-MP 103.20	1213044.42	2390735.62	6965.80	CDOT MON. TYPE II
US 160 CM-MP 103.30	1213386.55	2391287.29	6965.03	CDOT MON. TYPE II
US 160 CM-MP 103.45	1213460.24	2392019.58	6983.96	CDOT MON. TYPE II
US 160 CM-MP 103.60	1213882.49	2392857.25	7012.03	CDOT MON. TYPE II
US 160 CM-MP 103.75	1214037.77	2393748.11	7019.05	CDOT MON. TYPE II
US 160 CM-MP 103.91	1214559.26	2394485.06	6996.28	CDOT MON. TYPE II
US 160 CM-MP 104.00	1214720.62	2395047.38	7009.28	CDOT MON. TYPE II
US 160 CM-MP 104.15	1215165.39	2395502.05	6997.04	CDOH ROW MONUMENT
US 160 CM-MP 104.25	1215326.05	2396070.28	6990.38	CDOT MON. TYPE II
US 160 CM-MP 104.35	1215755.90	2396562.85	6990.86	CDOT MON. TYPE II
US 160 CM-MP 104.50	1216366.36	2396699.97	6978.35	CDOT MON. TYPE II
US 160 CM-MP 104.65	1216906.97	2397076.36	6987.96	CDOT MON. TYPE II
US 160 CM-MP 104.80	1217657.53	2397368.43	6953.27	CDOH ROW MONUMENT

COLORADO DEPARTMENT OF TRANSPORTATION

Region 5
Address: 3803 North Main Avenue, Suite 300
Durango, Colorado 81301
Phone: (970) 385-1400 FAX: (970) 385-1410

Right of Way Plans:

Sheet Revisions			Sheet Revisions			Sheet Revisions		
mm/yy	Sheet No.	Initials	mm/yy	XXXXX	XXX	mm/yy	XXXXX	XXX

Right of Way Plans

Project Control Diagram

Project Number: FC-NH(CX)160-2(048)
Project Location: US HWY 160
Project Location: LA PLATA COUNTY

Project Code:	Last Mod. Date	Subset Sheets	Sheet No.	Total No. of Sheets
91050	06/17/02	5 of 15	3D	44

DEPARTMENT OF TRANSPORTATION – STATE OF COLORADO

CONTROL SURVEY DIAGRAM

Project FC-NH(CX) 160-2(48)
U. S. HIGHWAY #160 – MP 82.65 TO MP 104.8
U. S. HIGHWAY #550 – MP 14.3 TO MP 16.4
LAPLATA COUNTY, COLORADO
Prepared by Mountain Surveying & Mapping, Inc.

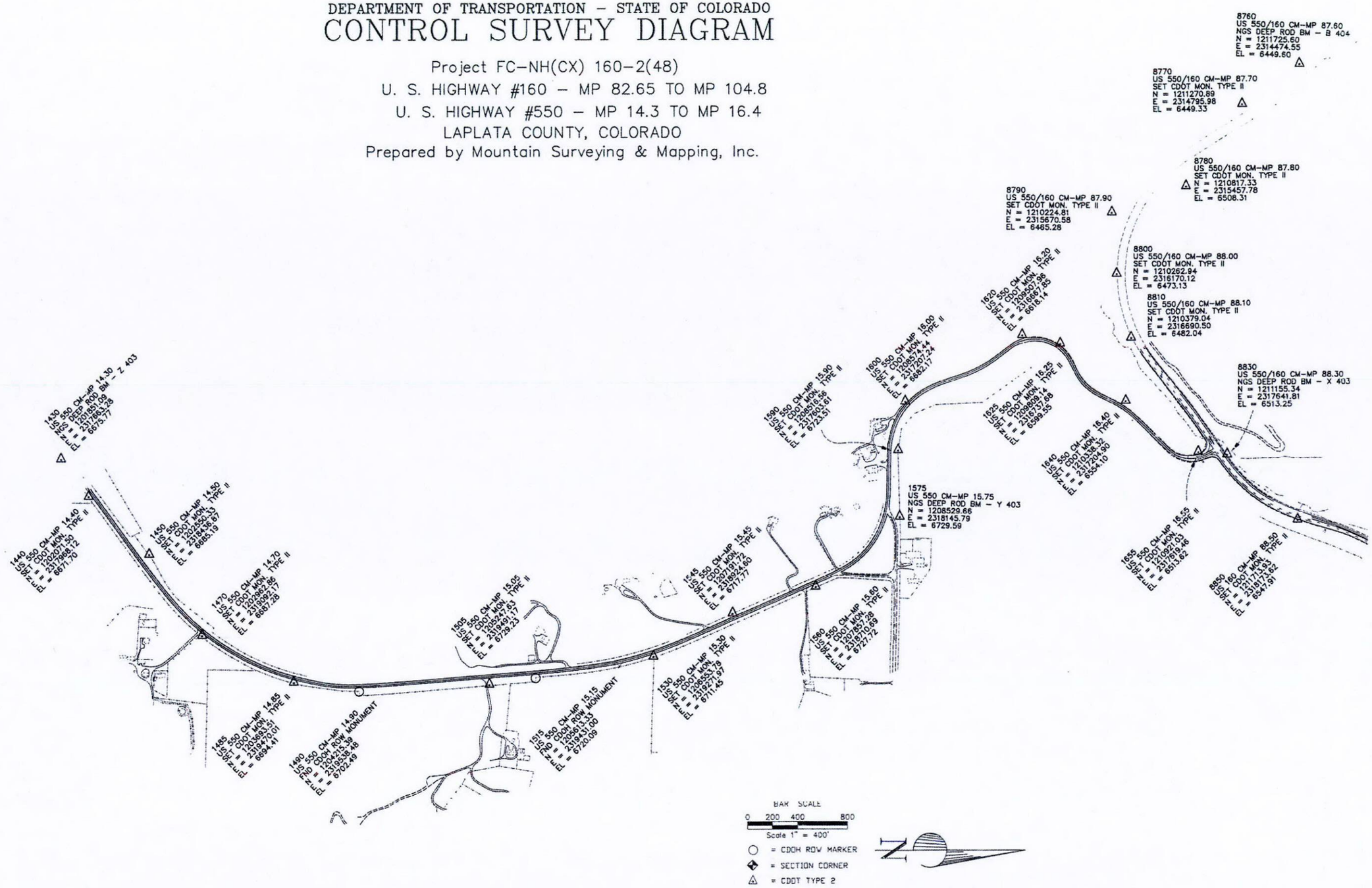

COLORADO DEPARTMENT OF TRANSPORTATION
DOT
Region 5
Address: 3803 North Main Avenue, Suite 300
Durango, Colorado 81301
Phone: (970) 385-1400 FAX: (970) 385-1410

Right of Way Plans:

Sheet Revisions			Sheet Revisions			Sheet Revisions		
mm/yy	Sheet No.	Initials	mm/yy	XXXXX	XXX	mm/yy	XXXXX	XXX

Right of Way Plans
Project Control Diagram

Project Number:	FC-NH(CX)160-2(048)
Project Location:	US HWY 160
Project Location:	LA PLATA COUNTY

Project Code:	Last Mod. Date	Subset Sheets	Sheet No.	Total No. of Sheets
91050	06/17/02	6 of 15	3E	44

DEPARTMENT OF TRANSPORTATION – STATE OF COLORADO

CONTROL SURVEY DIAGRAM

Project FC-NH(CX) 160-2(48)
U. S. HIGHWAY #160 – MP 82.65 TO MP 104.8
U. S. HIGHWAY #550 – MP 14.3 TO MP 16.4
LAPLATA COUNTY, COLORADO
Prepared by Mountain Surveying & Mapping, Inc.



COLORADO DEPARTMENT OF TRANSPORTATION

Region 5
Address: 3803 North Main Avenue, Suite 300
Durango, Colorado 81301
Phone: (970) 385-1400 FAX: (970) 385-1410

Right of Way Plans:

Sheet Revisions			Sheet Revisions			Sheet Revisions		
mm/yy	Sheet No.	Initials	mm/yy	XXXXX	XXX	mm/yy	XXXXX	XXX

Right of Way Plans
Project Control Diagram

Project Number: FC-NH(CX)160-2(048)
Project Location: US HWY 160
Project Location: LA PLATA COUNTY

Project Code:	Last Mod. Date	Subset Sheets	Sheet No.	Total No. of Sheets
91050	06/17/02	7 of 15	3F	44

DEPARTMENT OF TRANSPORTATION – STATE OF COLORADO

CONTROL SURVEY DIAGRAM

Project FC-NH(CX) 160-2(48)
U. S. HIGHWAY #160 – MP 82.65 TO MP 104.8
U. S. HIGHWAY #550 – MP 14.3 TO MP 16.4
LAPLATA COUNTY, COLORADO
Prepared by Mountain Surveying & Mapping, Inc.

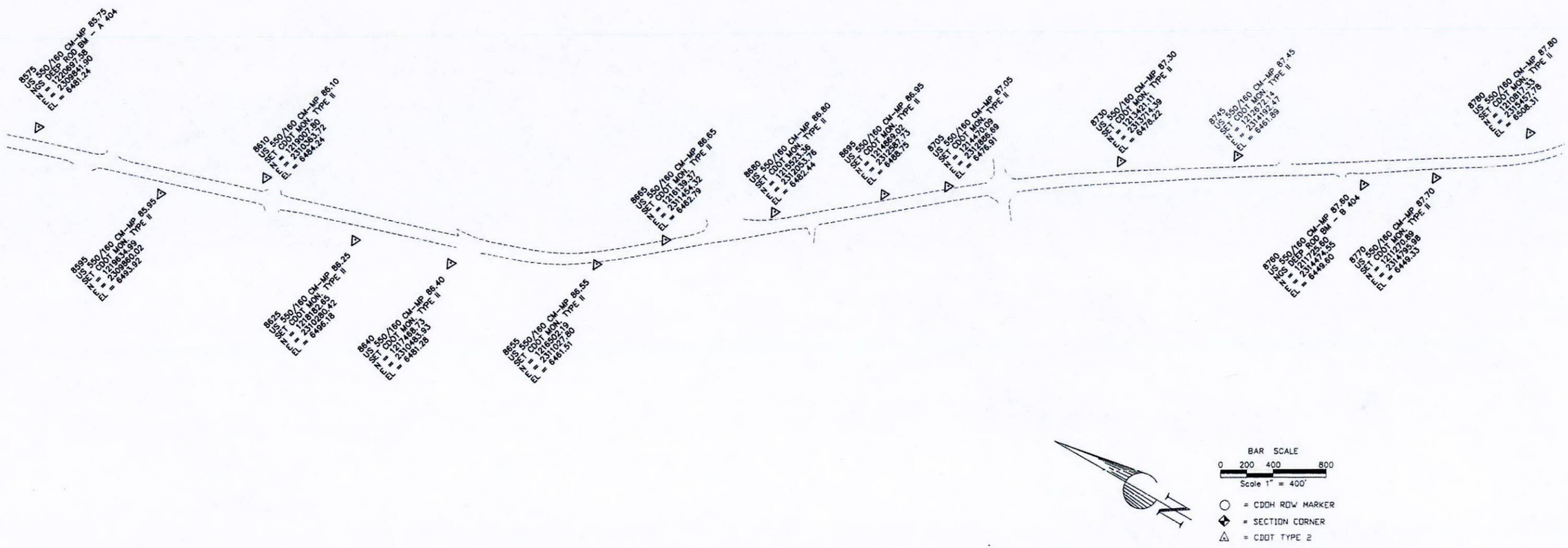

COLORADO DEPARTMENT OF TRANSPORTATION
Region 5
Address: 3803 North Main Avenue, Suite 300
Durango, Colorado 81301
Phone: (970) 385-1400 FAX: (970) 385-1410

Right of Way Plans:

Sheet Revisions			Sheet Revisions			Sheet Revisions		
mm/yy	Sheet No.	Initials	mm/yy	XXXXX	XXX	mm/yy	XXXXX	XXX

Right of Way Plans
Project Control Diagram

Project Number:	FC-NH(CX)160-2(048)
Project Location:	US HWY 160
Project Location:	LA PLATA COUNTY

Project Code:	Last Mod. Date	Subset Sheets	Sheet No.	Total No. of Sheets
91050	06/17/02	8 of 15	3G	44

DEPARTMENT OF TRANSPORTATION – STATE OF COLORADO

CONTROL SURVEY DIAGRAM

Project FC-NH(CX) 160-2(48)
U. S. HIGHWAY #160 – MP 82.65 TO MP 104.8
U. S. HIGHWAY #550 – MP 14.3 TO MP 16.4
LAPLATA COUNTY, COLORADO
Prepared by Mountain Surveying & Mapping, Inc.

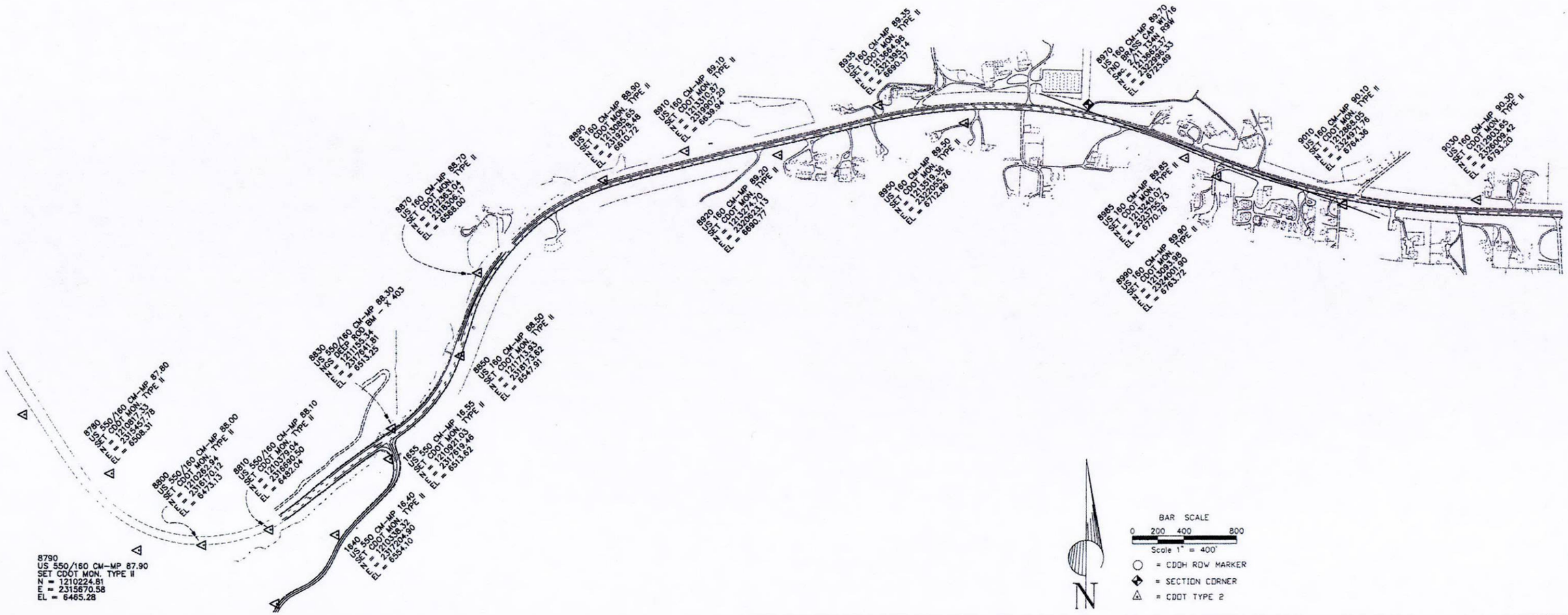

COLORADO DEPARTMENT OF TRANSPORTATION
Region 5
Address: 3803 North Main Avenue, Suite 300
Durango, Colorado 81301
Phone: (970) 385-1400 FAX: (970) 385-1410

Right of Way Plans:

Sheet Revisions			Sheet Revisions			Sheet Revisions		
mm/yy	Sheet No.	Initials	mm/yy	XXXXX	XXX	mm/yy	XXXXX	XXX

Right of Way Plans
Project Control Diagram

Project Number: FC-NH(CX)160-2(048)
Project Location: US HWY 160
Project Location: LA PLATA COUNTY

Project Code:	Last Mod. Date	Subset Sheets	Sheet No.	Total No. of Sheets
91050	06/17/02	9 of 15	3H	44

DEPARTMENT OF TRANSPORTATION – STATE OF COLORADO

CONTROL SURVEY DIAGRAM

Project FC-NH(CX) 160-2(48)
U. S. HIGHWAY #160 – MP 82.65 TO MP 104.8
U. S. HIGHWAY #550 – MP 14.3 TO MP 16.4
LAPLATA COUNTY, COLORADO
Prepared by Mountain Surveying & Mapping, Inc.

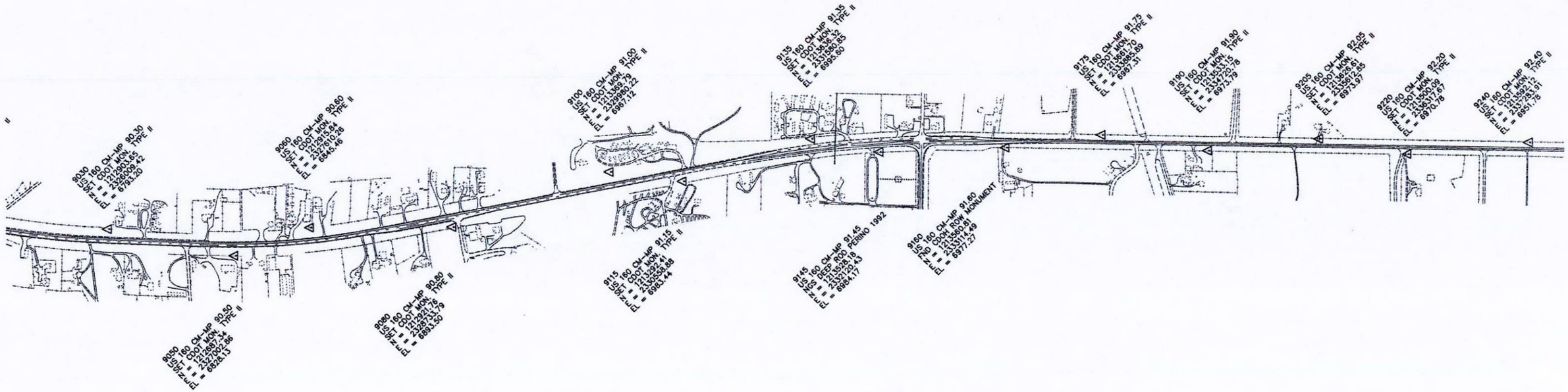

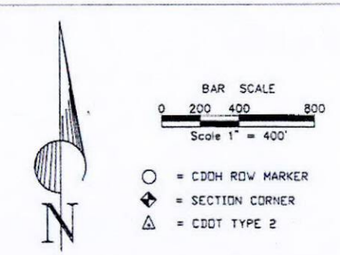

COLORADO DEPARTMENT OF TRANSPORTATION
Region 5
Address: 3803 North Main Avenue, Suite 300
Durango, Colorado 81301
Phone: (970) 385-1400 FAX: (970) 385-1410

Right of Way Plans:

Sheet Revisions		
mm/yy	Sheet No.	Initials

Sheet Revisions		
mm/yy	XXXXX	XXX

Sheet Revisions		
mm/yy	XXXXX	XXX

Right of Way Plans
Project Control Diagram

Project Number: FC-NH(CX)160-2(048)
Project Location: US HWY 160
Project Location: LA PLATA COUNTY

Project Code:	Last Mod. Date	Subset Sheets	Sheet No.	Total No. of Sheets
91050	06/17/02	10 of 15	31	44

DEPARTMENT OF TRANSPORTATION – STATE OF COLORADO

CONTROL SURVEY DIAGRAM

Project FC-NH(CX) 160-2(48)
U. S. HIGHWAY #160 – MP 82.65 TO MP 104.8
U. S. HIGHWAY #550 – MP 14.3 TO MP 16.4
LAPLATA COUNTY, COLORADO
Prepared by Mountain Surveying & Mapping, Inc.

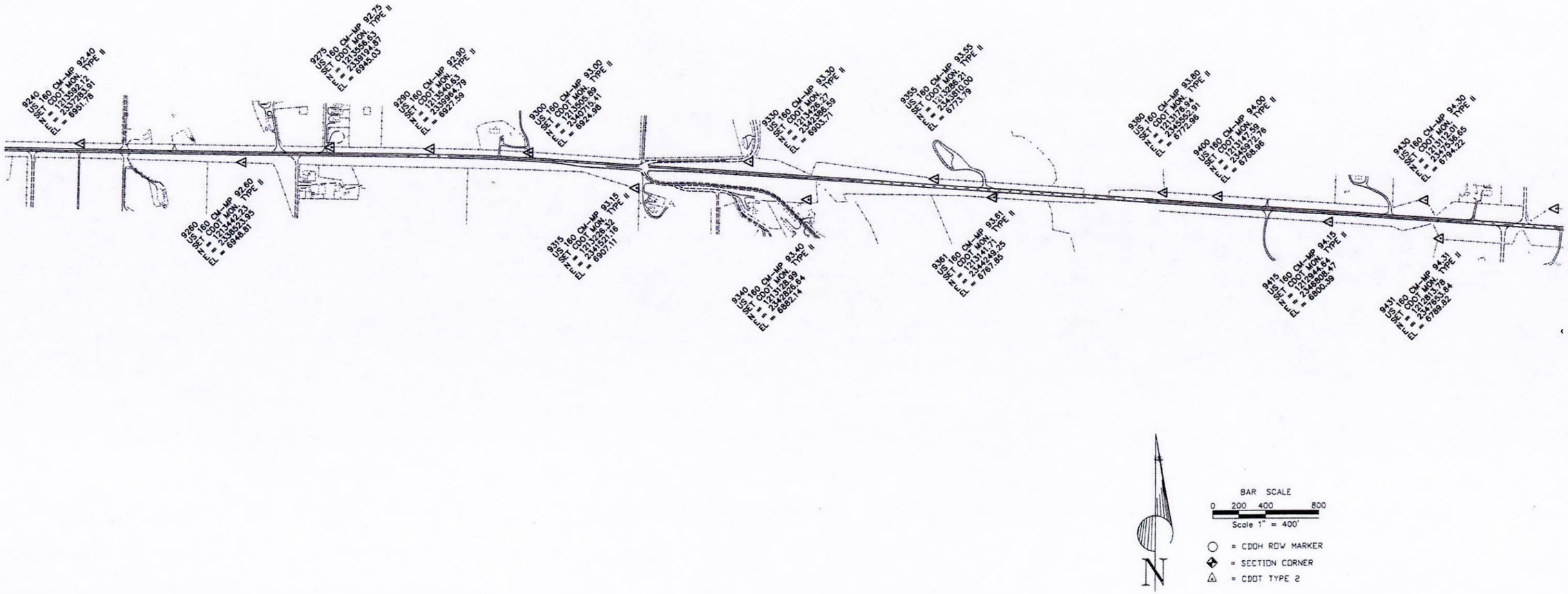

COLORADO DEPARTMENT OF TRANSPORTATION
DOT
DEPARTMENT OF TRANSPORTATION
Region 5
Address: 3803 North Main Avenue, Suite 300
Durango, Colorado 81301
Phone: (970) 385-1400 FAX: (970) 385-1410

Right of Way Plans:

Sheet Revisions			Sheet Revisions			Sheet Revisions		
mm/yy	Sheet No.	Initials	mm/yy	XXXXX	XXX	mm/yy	XXXXX	XXX

Right of Way Plans
Project Control Diagram

Project Number:	FC-NH(CX)160-2(048)
Project Location:	US HWY 160
Project Location:	LA PLATA COUNTY

Project Code:	Last Mod. Date	Subset Sheets	Sheet No.	Total No. of Sheets
91050	06/17/02	11 of 15	3J	44

DEPARTMENT OF TRANSPORTATION – STATE OF COLORADO

CONTROL SURVEY DIAGRAM

Project FC–NH(CX) 160–2(48)
U. S. HIGHWAY #160 – MP 82.65 TO MP 104.8
U. S. HIGHWAY #550 – MP 14.3 TO MP 16.4
LAPLATA COUNTY, COLORADO
Prepared by Mountain Surveying & Mapping, Inc.

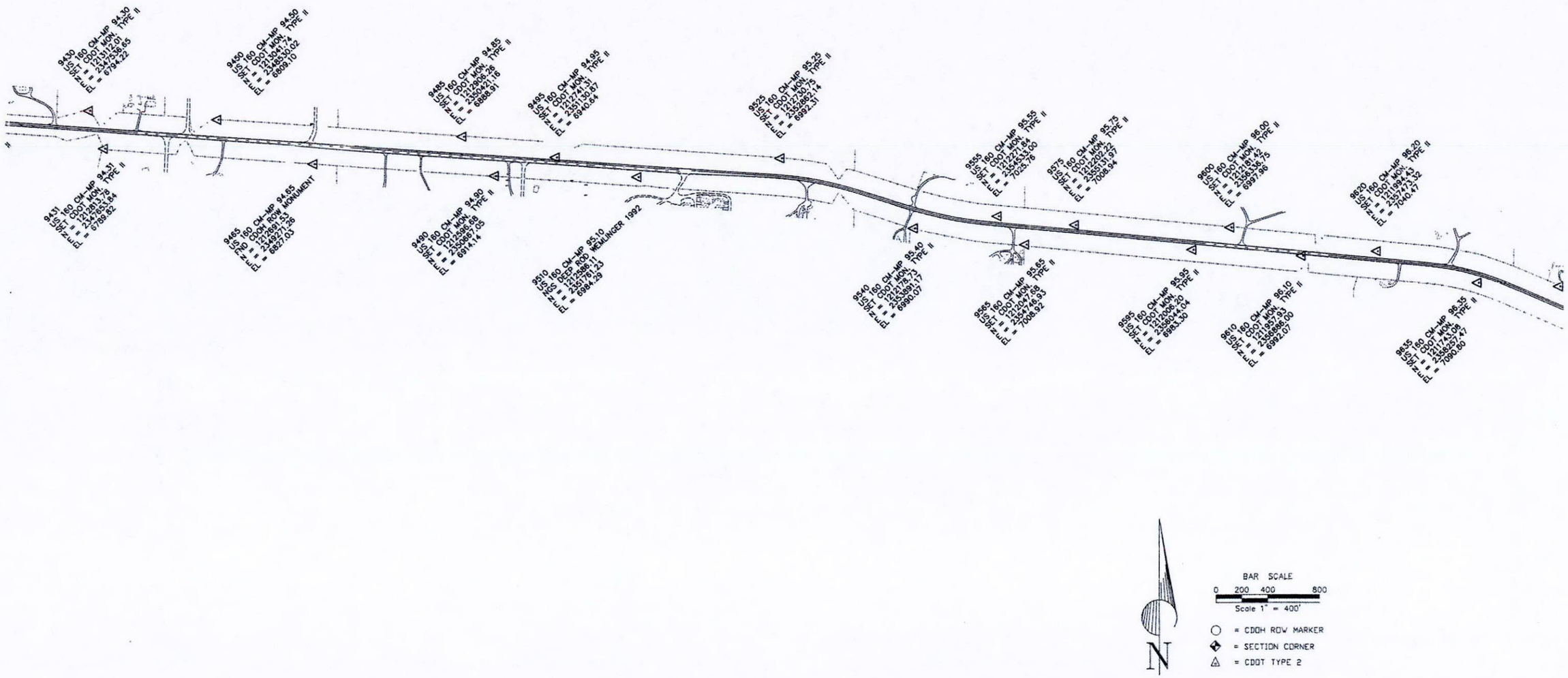

COLORADO DEPARTMENT OF TRANSPORTATION
Region 5
Address: 3803 North Main Avenue, Suite 300
Durango, Colorado 81301
Phone: (970) 385-1400 FAX: (970) 385-1410

Right of Way Plans:

Sheet Revisions			Sheet Revisions			Sheet Revisions		
mm/yy	Sheet No.	Initials	mm/yy	XXXXX	XXX	mm/yy	XXXXX	XXX

Right of Way Plans
Project Control Diagram

Project Number: FC-NH(CX)160-2(048)
Project Location: US HWY 160
Project Location: LA PLATA COUNTY

Project Code:	Last Mod. Date	Subset Sheets	Sheet No.	Total No. of Sheets
91050	06/17/02	12 of 15	3K	44

DEPARTMENT OF TRANSPORTATION – STATE OF COLORADO

CONTROL SURVEY DIAGRAM

Project FC-NH(CX) 160-2(48)
U. S. HIGHWAY #160 – MP 82.65 TO MP 104.8
U. S. HIGHWAY #550 – MP 14.3 TO MP 16.4
LAPLATA COUNTY, COLORADO
Prepared by Mountain Surveying & Mapping, Inc.

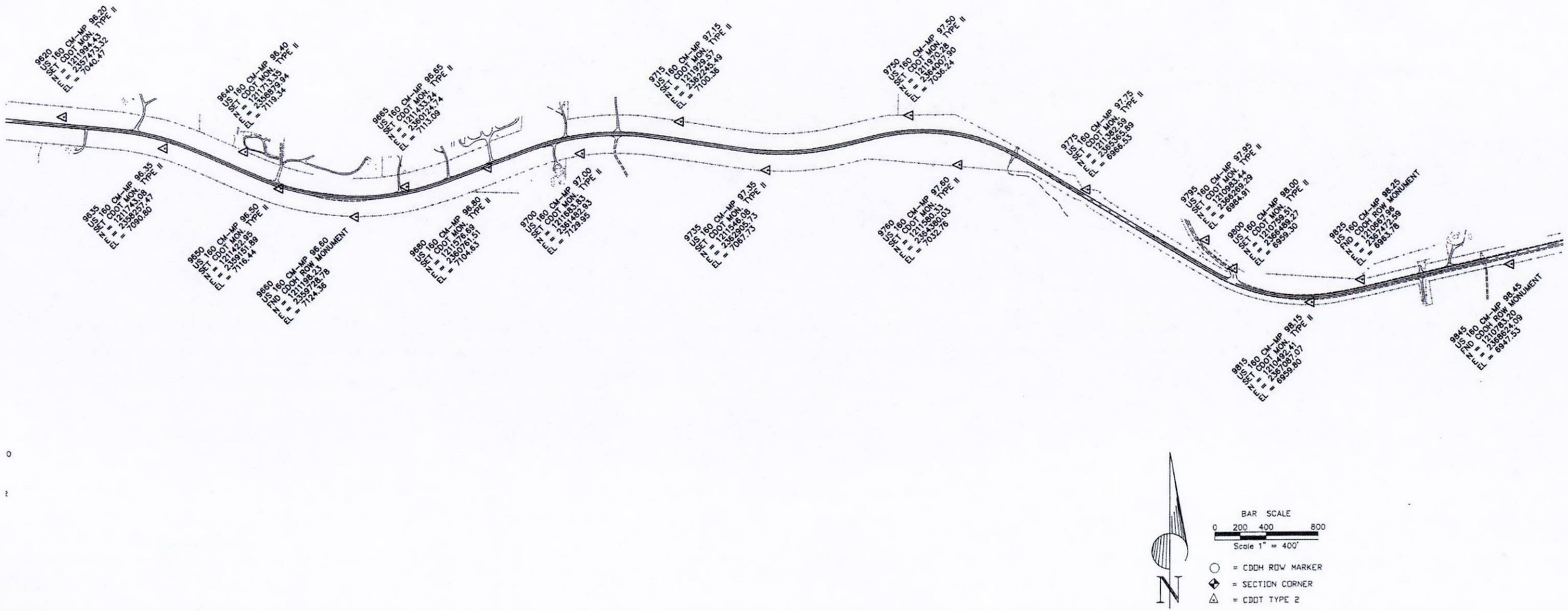

COLORADO DEPARTMENT OF TRANSPORTATION
DOT
DEPARTMENT OF TRANSPORTATION
Region 5
Address: 3803 North Main Avenue, Suite 300
Durango, Colorado 81301
Phone: (970) 385-1400 FAX: (970) 385-1410

Right of Way Plans:

Sheet Revisions			Sheet Revisions			Sheet Revisions		
mm/yy	Sheet No.	Initials	mm/yy	XXXXX	XXX	mm/yy	XXXXX	XXX

Right of Way Plans
Project Control Diagram

Project Number:	FC-NH(CX)160-2(048)
Project Location:	US HWY 160
Project Location:	LA PLATA COUNTY

Project Code:	Last Mod. Date	Subset Sheets	Sheet No.	Total No. of Sheets
91050	06/17/02	13 of 15	3L	44

Project FC-NH(CX) 160-2(48)
U. S. HIGHWAY #160 – MP 82.65 TO MP 104.8
U. S. HIGHWAY #550 – MP 14.3 TO MP 16.4
LAPLATA COUNTY, COLORADO
Prepared by Mountain Surveying & Mapping, Inc.

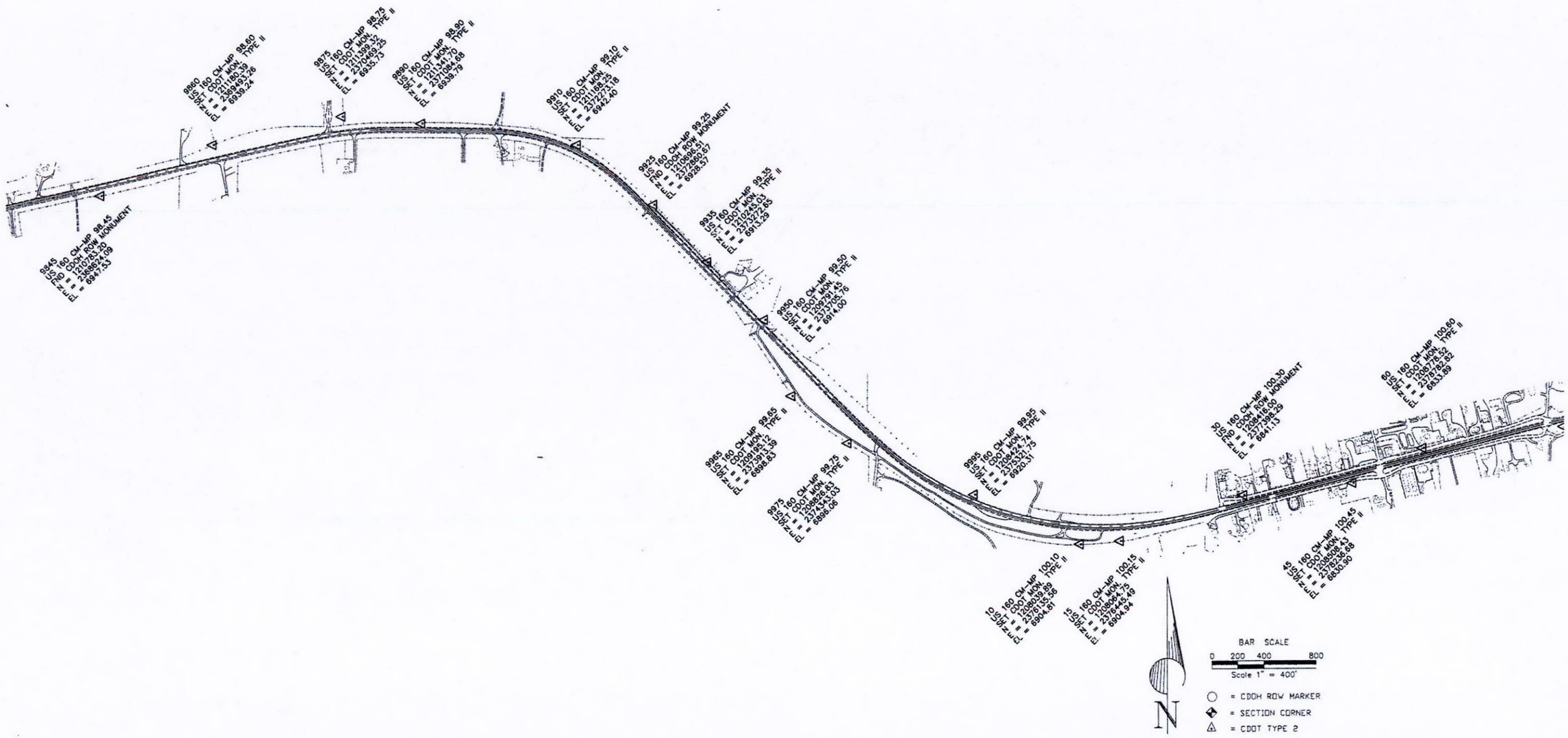

COLORADO DEPARTMENT OF TRANSPORTATION	Sheet Revisions			Sheet Revisions			Sheet Revisions			Right of Way Plans
DOT Region 5 Address: 3803 North Main Avenue, Suite 300 Durango, Colorado 81301 Phone: (970) 385-1400 FAX: (970) 385-1410	mm/yy	Sheet No.	Initials	mm/yy	XXXXX	XXX	mm/yy	XXXXX	XXX	Project Control Diagram
Right of Way Plans:										Project Number: FC-NH(CX)160-2(048)
										Project Location: US HWY 160
										Project Location: LA PLATA COUNTY

Project Code:	Last Mod. Date	Subset Sheets	Sheet No.	Total No. of Sheets
91050	06/17/02	14 of 15	3M	44

DEPARTMENT OF TRANSPORTATION – STATE OF COLORADO

CONTROL SURVEY DIAGRAM

Project FC-NH(CX) 160-2(48)

U. S. HIGHWAY #160 – MP 82.65 TO MP 104.8

U. S. HIGHWAY #550 – MP 14.3 TO MP 16.4

LAPLATA COUNTY, COLORADO

Prepared by Mountain Surveying & Mapping, Inc.

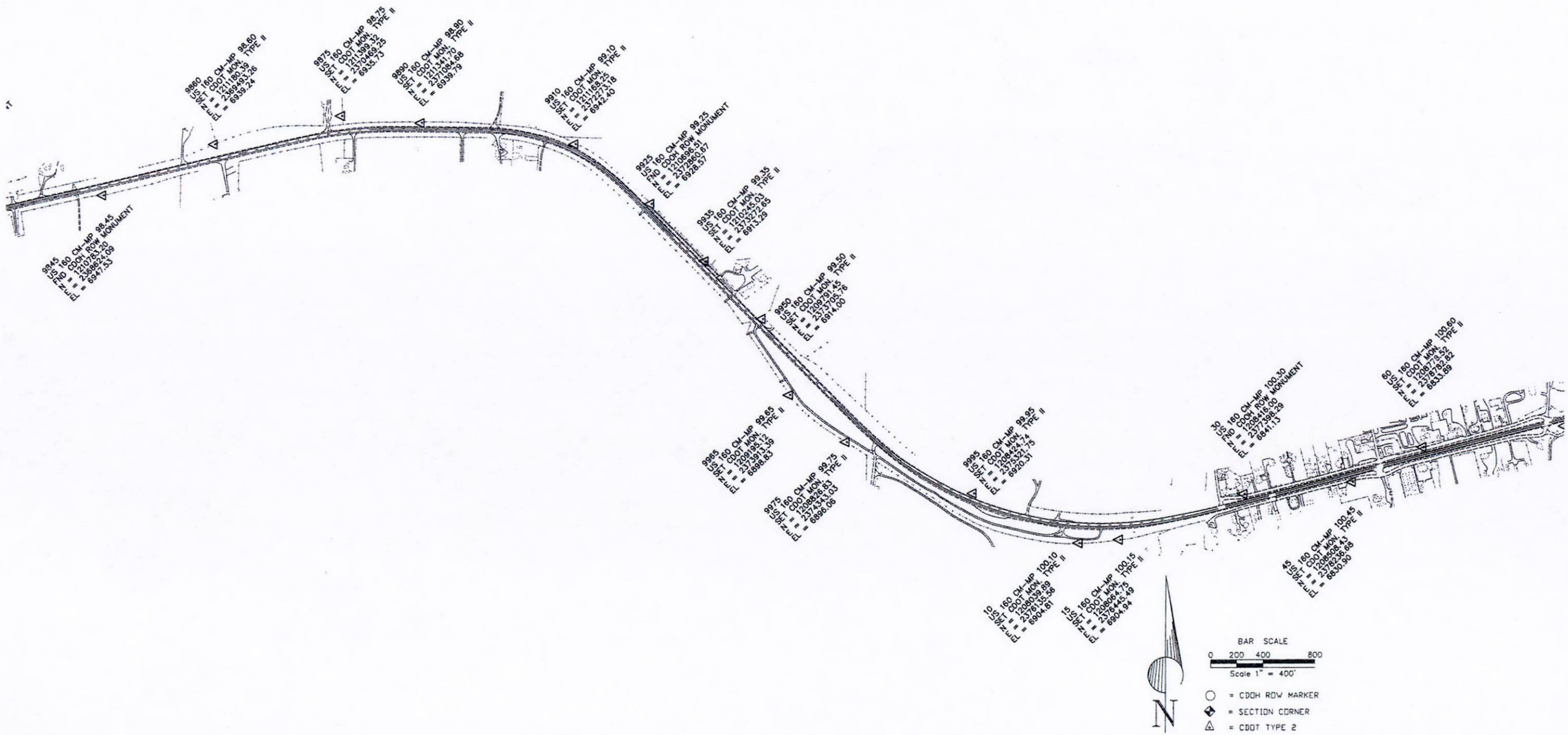

COLORADO DEPARTMENT OF TRANSPORTATION

Region 5
Address: 3803 North Main Avenue, Suite 300
Durango, Colorado 81301
Phone: (970) 385-1400 FAX: (970) 385-1410

Right of Way Plans:

Sheet Revisions			Sheet Revisions			Sheet Revisions		
mm/yy	Sheet No.	Initials	mm/yy	XXXXX	XXX	mm/yy	XXXXX	XXX

Right of Way Plans

Project Control Diagram

Project Number: FC-NH(CX)160-2(048)
Project Location: US HWY 160
Project Location: LA PLATA COUNTY

Project Code:	Last Mod. Date	Subset Sheets	Sheet No.	Total No. of Sheets
91050	06/17/02	15 of 15	3N	44

DEPARTMENT OF TRANSPORTATION – STATE OF COLORADO

CONTROL SURVEY DIAGRAM
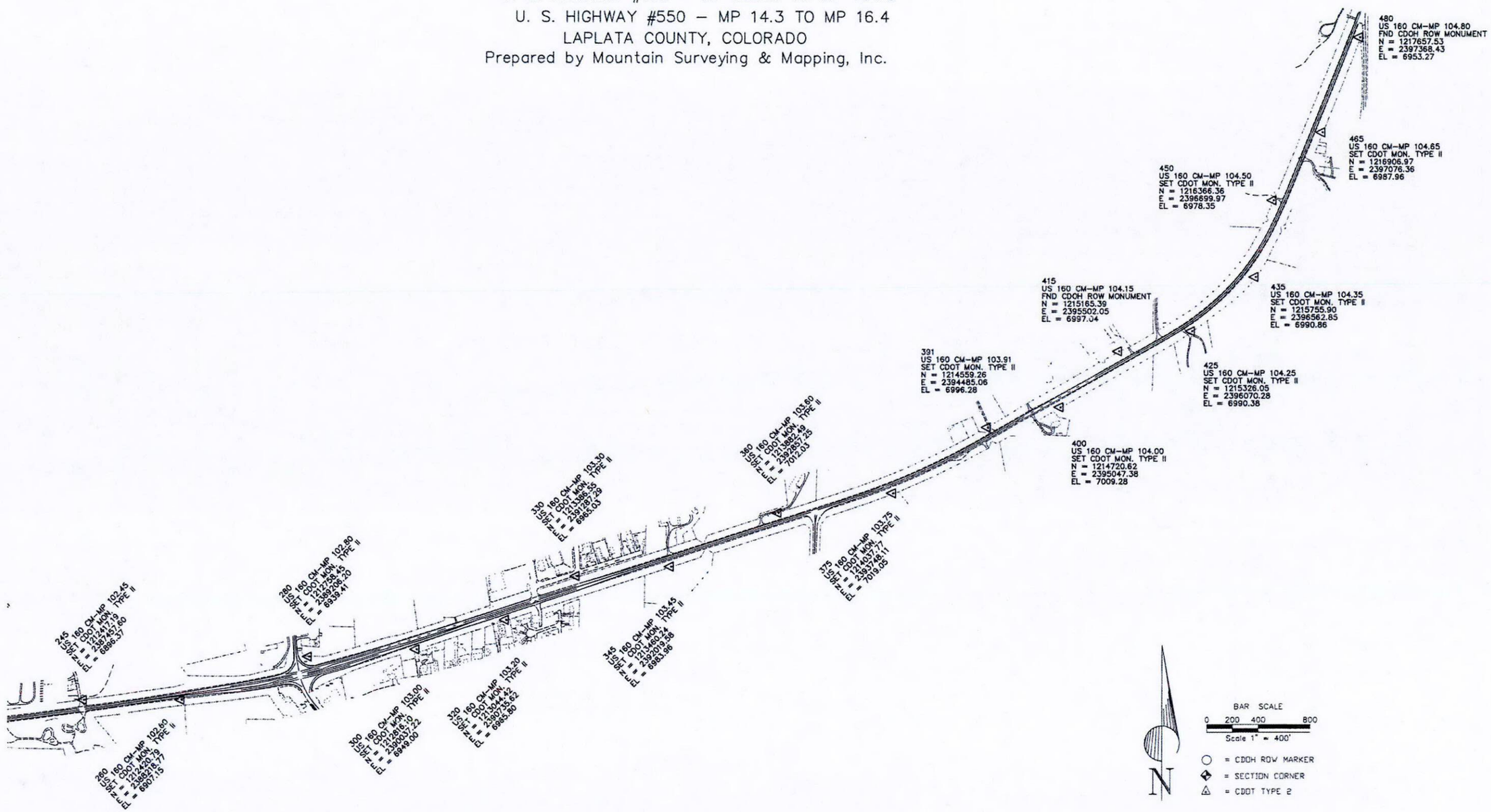
Project FC-NH(CX) 160-2(48)
U. S. HIGHWAY #160 – MP 82.65 TO MP 104.8
U. S. HIGHWAY #550 – MP 14.3 TO MP 16.4
LAPLATA COUNTY, COLORADO
Prepared by Mountain Surveying & Mapping, Inc.